

# SR 7/US-441, Transit Corridor Improvements Group 8

- SW 25th Street
- SW 33rd Street
- SW 72nd Avenue

**THE PRESENTATION WILL BEGIN AT 5:00 PM**

FM# 429576-8-52-01



Florida Department of  
**TRANSPORTATION**

State Road (SR) 7 Transit Corridor Improvements

**City of Pembroke Pines and City of Miramar**

**Broward County**

Financial Project ID: 429576-8

**WELCOME TO THE PUBLIC MEETING**

**IN PERSON/VIRTUAL PUBLIC MEETING**

**Thursday, July 27, 2023**

# Meet the Team




**Robert Lopes, P.E.**  
FDOT Project Manager  
FDOT District Four



**Betsy Jeffers, P.E.**  
Project Manager  
Marlin Engineering



**Fazal Qureshi, P.E.,  
LEED Green Associate**  
Mobility Initiatives  
Transportation Engineering  
Project Manager



**Fernando Gomez, P.E.**  
Engineer of Record  
Snubbs Consulting

# Elected Officials in Attendance

# Agenda

- 1. Meeting Logistics**
- 2. Project Background and Overview**
- 3. Existing Roadway**
- 4. Proposed Improvements**
- 5. Maintenance of Traffic**
- 6. Project Schedule and Cost**
- 7. Questions and Answers**
- 8. Closing and Contact Information**

# About the Public Meeting

July 27, 2023



Dial-in attendees are in "listen only"

A copy of the presentation is available at [https://www.d4fdot.com/bcfdot/state\\_road\\_sr\\_7\\_transit\\_corridor\\_improvements\\_group\\_8.asp](https://www.d4fdot.com/bcfdot/state_road_sr_7_transit_corridor_improvements_group_8.asp)

# About the Virtual Meeting Today



## Online

Attendees will remain **muted** throughout the meeting except for the public comment period at the end of the presentation.





## Phone

Dial-in Attendees are “listen only”

Call: +1 (415) 930-5321

Access Code: 621-767-360.

# Technical Information for Dial-in Attendees



Dial-in Listeners

Call: +1 (415) 930-5321

Access Code: 621-767-360

Copy of Meeting Presentation

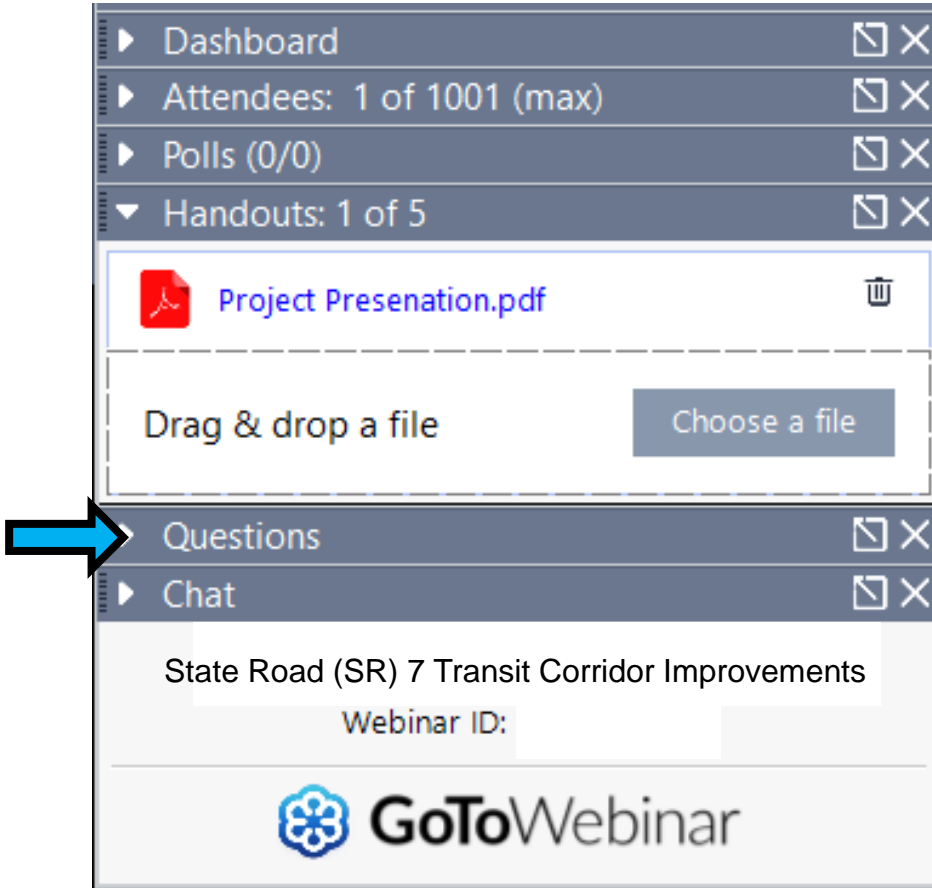
(requested or downloaded prior  
to meeting)

Presenter will say  
slide number being  
shown

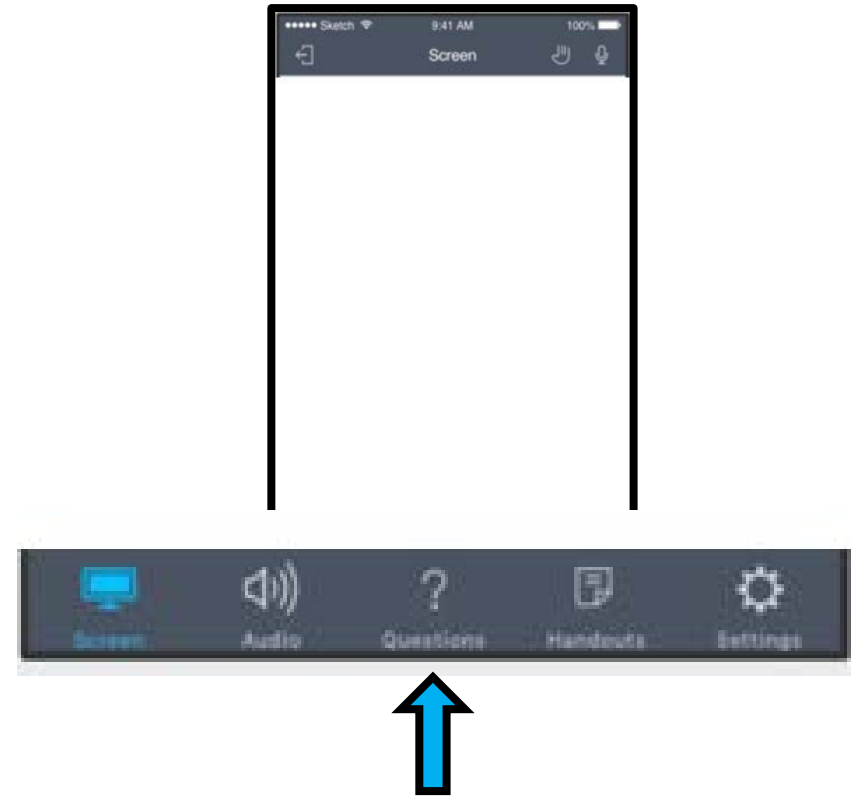
[https://www.d4fdot.com/bcfdot/state\\_road\\_sr\\_7\\_transit\\_corridor\\_improvements\\_group\\_8.asp](https://www.d4fdot.com/bcfdot/state_road_sr_7_transit_corridor_improvements_group_8.asp)



# GoTo Webinar Control Panel



## Mobile



# To Report a Technical Issue...



Type a message in  
the Question Box  
on GoToWebinar  
control panel




Send an email to  
[ysoca@marlinengineering.com](mailto:ysoca@marlinengineering.com)



Call  
**561- 358-8288**


# About Your Comments and Questions



All comments and questions are part of the **public meeting record**



Please **submit your comments and questions by August 7, 2023**



This presentation is **posted on the project's web page**

# Questions?

## During Meeting



Type your comments or  
questions in  
**Question Box**

## After Meeting

Robert Lopes, PE  
Florida Department of Transportation  
3400 West Commercial Boulevard  
Fort Lauderdale, FL 33309

(954) 777-4425

Robert.Lopes@dot.state.fl.us

Please submit your questions/comments by August 7, 2023

[https://www.d4fdot.com/bcfdot/state\\_road\\_sr\\_7\\_transit\\_corridor\\_improvements\\_group\\_8.asp](https://www.d4fdot.com/bcfdot/state_road_sr_7_transit_corridor_improvements_group_8.asp)

# Title VI Compliance

The proposed project is being developed in accordance with the Civil Rights Act of 1964. Under Title VI of the Civil Rights Act, public participation is solicited without regard to race, color, national origin, age, sex, religion, disability or family status. To express concern(s) relative to the Department's compliance with Title VI, please contact the following:

## Sharon SinghHagyan

### District 4 Title VI Coordinator

3400 West Commercial Boulevard

Fort Lauderdale, FL 33309

(954) 777-4190

Toll Free: (866) 336-8435, ext. 4190

[Sharon.SinghHagyan@dot.state.fl.us](mailto:Sharon.SinghHagyan@dot.state.fl.us)

## Stefan Kulakowski

### Statewide Title VI Coordinator

605 Suwannee Street, MS 65


Tallahassee, Florida 32399-0450

(850) 414-4742 Toll Free: (866) 374-3368, ext. 4742

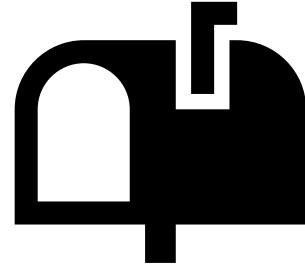
[Stefan.kulakowski@dot.state.fl.us](mailto:Stefan.kulakowski@dot.state.fl.us)

*All inquiries or concerns will be handled according to FDOT procedure and in a prompt and courteous manner.*

# Public Notice




Florida Administrative Register



Property owner/tenant letters




Social media



[https://www.d4fdot.com/bcfdot/state\\_road\\_sr\\_7\\_transit\\_corridor\\_improvements\\_group\\_8.asp](https://www.d4fdot.com/bcfdot/state_road_sr_7_transit_corridor_improvements_group_8.asp)

# Project Background

- Broward MPO has established State Road 7 a High Priority transit corridor.
- SW 25th St, 33rd St, and 72<sup>nd</sup> Ave were identified as corridors that could be improved to provide additional connectivity for non-vehicle users (pedestrians and cyclists) as part of Group 8.
- Partnership between Cities, FDOT, and BMPO to provide additional mobility options.



# Who is the Broward MPO?

- A federally chartered entity responsible for transportation decision making in the Broward region
- Influence the expenditure of federal and state transportation funds at the regional level
- MPO Board
  - 31 municipalities
  - Broward County
  - Broward County School Board
  - South Florida Regional Transportation Authority (Tri-Rail)
  - Develop plans, conduct studies, establish initiatives and programs

---

## ***Our Mission:***

***To collaboratively plan, prioritize, and fund the delivery of diverse transportation options.***

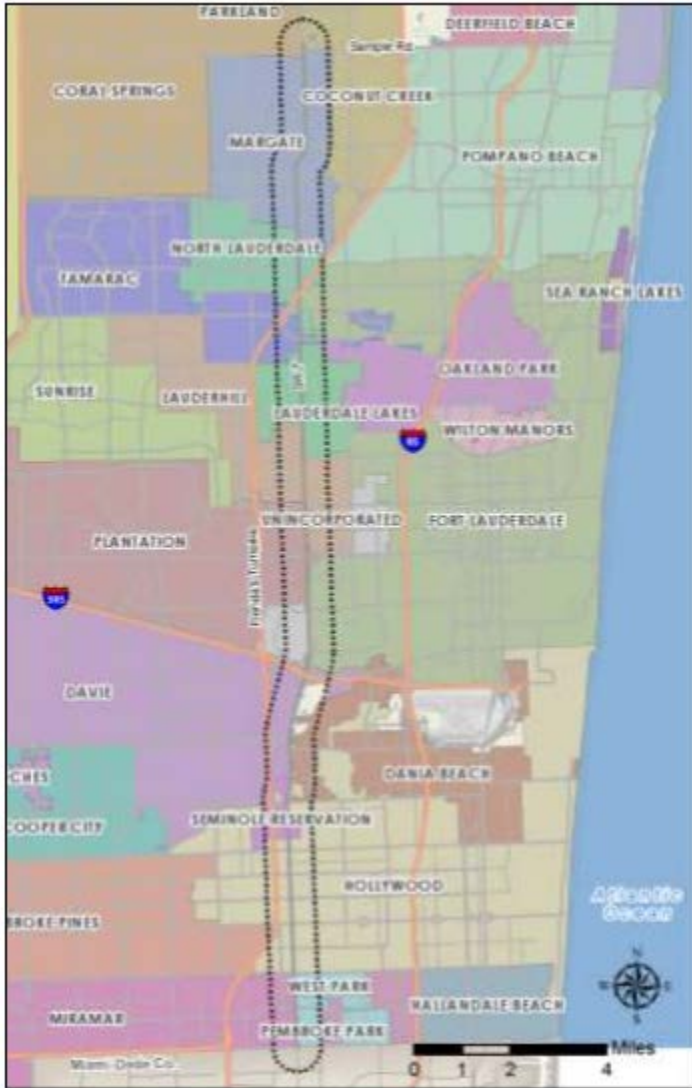
## ***Our Vision:***

***Our work will have measurable positive impact by ensuring transportation projects are well selected, funded, and delivered***



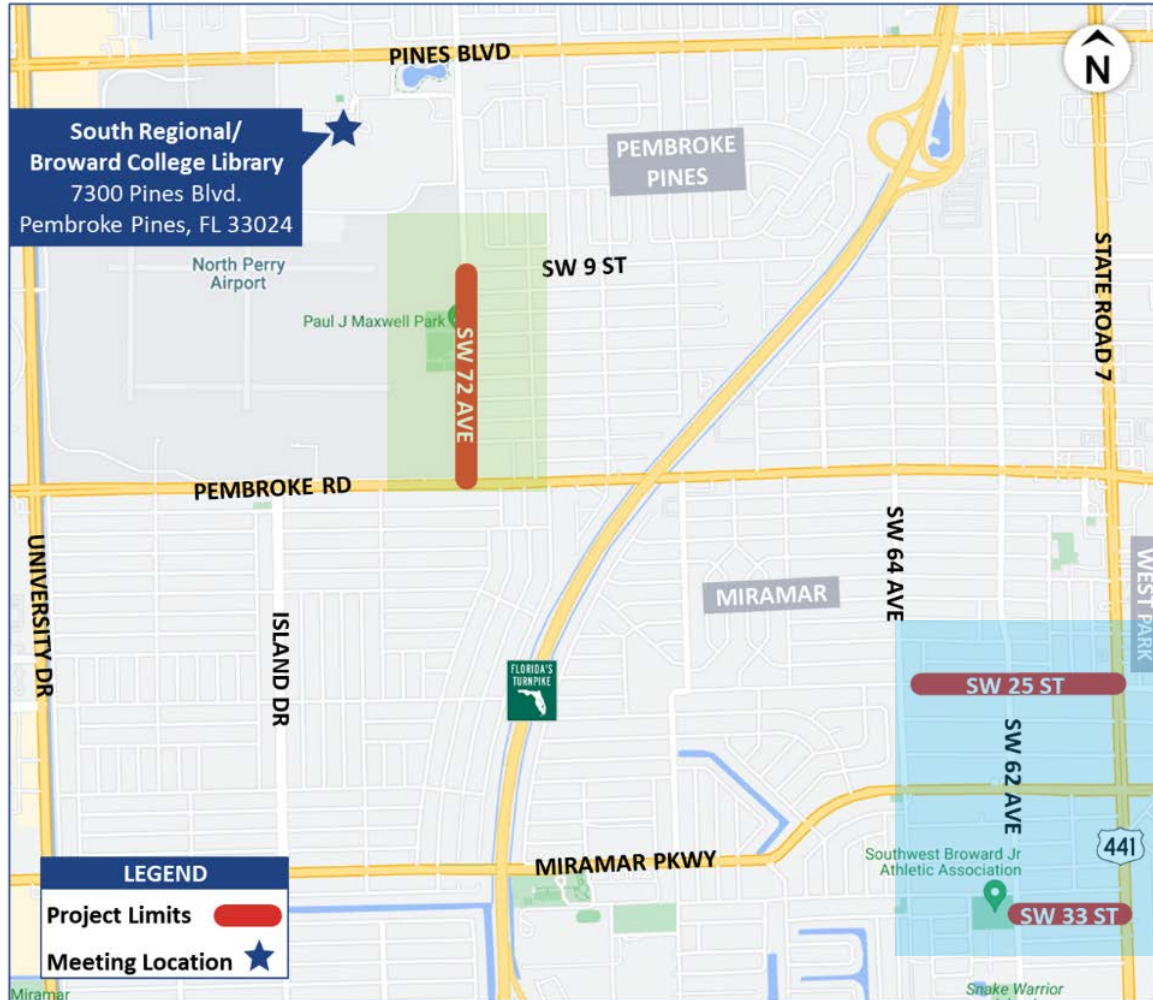




# SR-7 Multimodal Improvements Corridor Study



- Study was completed and adopted by MPO Board in July 2016.
- The study area is a mile wide corridor centered on SR-7 that runs from just south of the Miami-Dade County Line to north of Sample Road.
- The following goals were identified:
  - Improve safety for all users
  - Continue to improve transit service within the SR 7 corridor.
  - Invest in transportation solutions that are cost effective
  - Encourage land use and urban form to support multimodal transportation options
  - Reduce automobile traffic congestion without adversely impacting the mobility and/or
    - safety of cyclists, pedestrians, and transit users
- 8 groups of projects have moved to implementation

# Project Location



-  City of Miramar
-  City of Pembroke Pines

# Existing Roadway



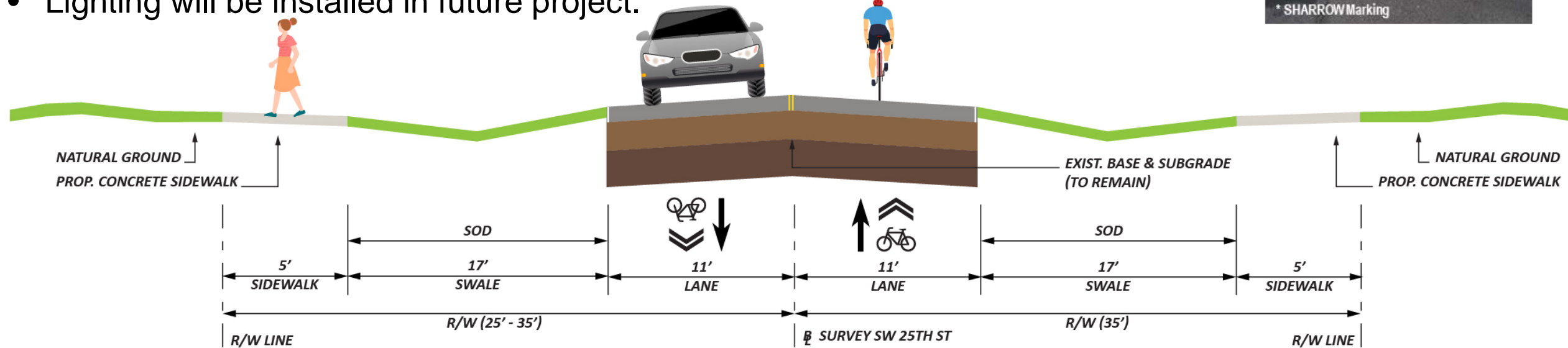


# Proposed Improvements

## SW 25th Street – Maintained by City of Miramar

### From SW 64 Avenue to SR 7

- Construct 5 foot sidewalks on both sides where missing. Existing sidewalks to remain.
- Add shared lane pavement markings for bicycles and automobiles (SHARROW)\*
- Install bus shelter at the southwest corner of SR 7
- Lighting will be installed in future project.



# Plan View - SW 25th Street



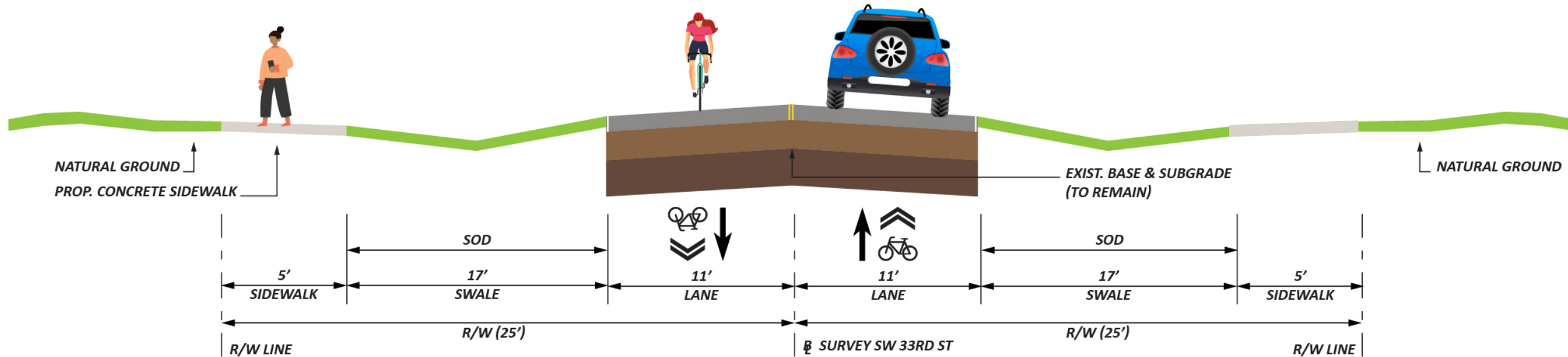


# Proposed Improvements

## SW 33rd Street – Maintained by City of Miramar

### From SW 62 Avenue to SR 7

- Construct 5 foot sidewalks on north side
- Add shared lane pavement markings for bicycles and automobiles (SHARROW)\*
- Lighting will be installed in future project.



# Plan View - SW 33rd Street

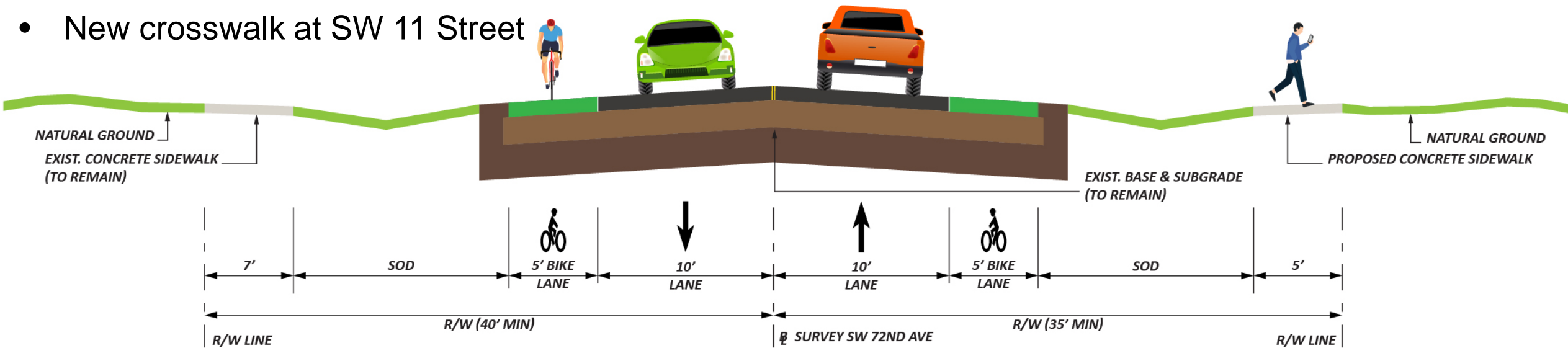


# Proposed Improvements

## SW 72<sup>nd</sup> Ave – Maintained by City of Pembroke Pines

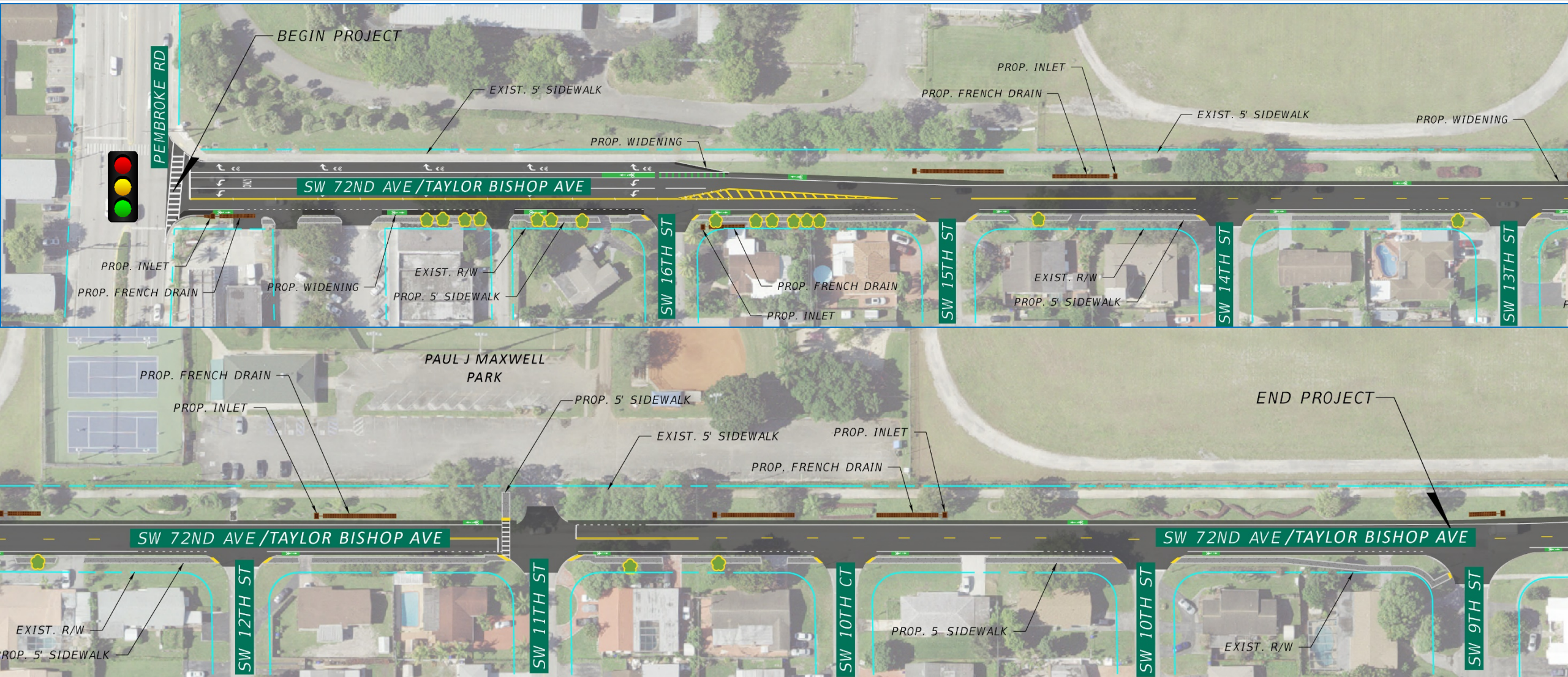
### From Pembroke Rd. to SW 9<sup>th</sup> Street

- Widen roadway and construct 5-foot bike lanes from Pembroke Road to SW 9th Street
- The section from SW 16 Street to SW 9<sup>th</sup> Street will be constructed under Broward County Utility project prior to the start of this project.
- Add sidewalk on east side entire project length
- New crosswalk at SW 11 Street





# Plan View - SW 72nd Ave



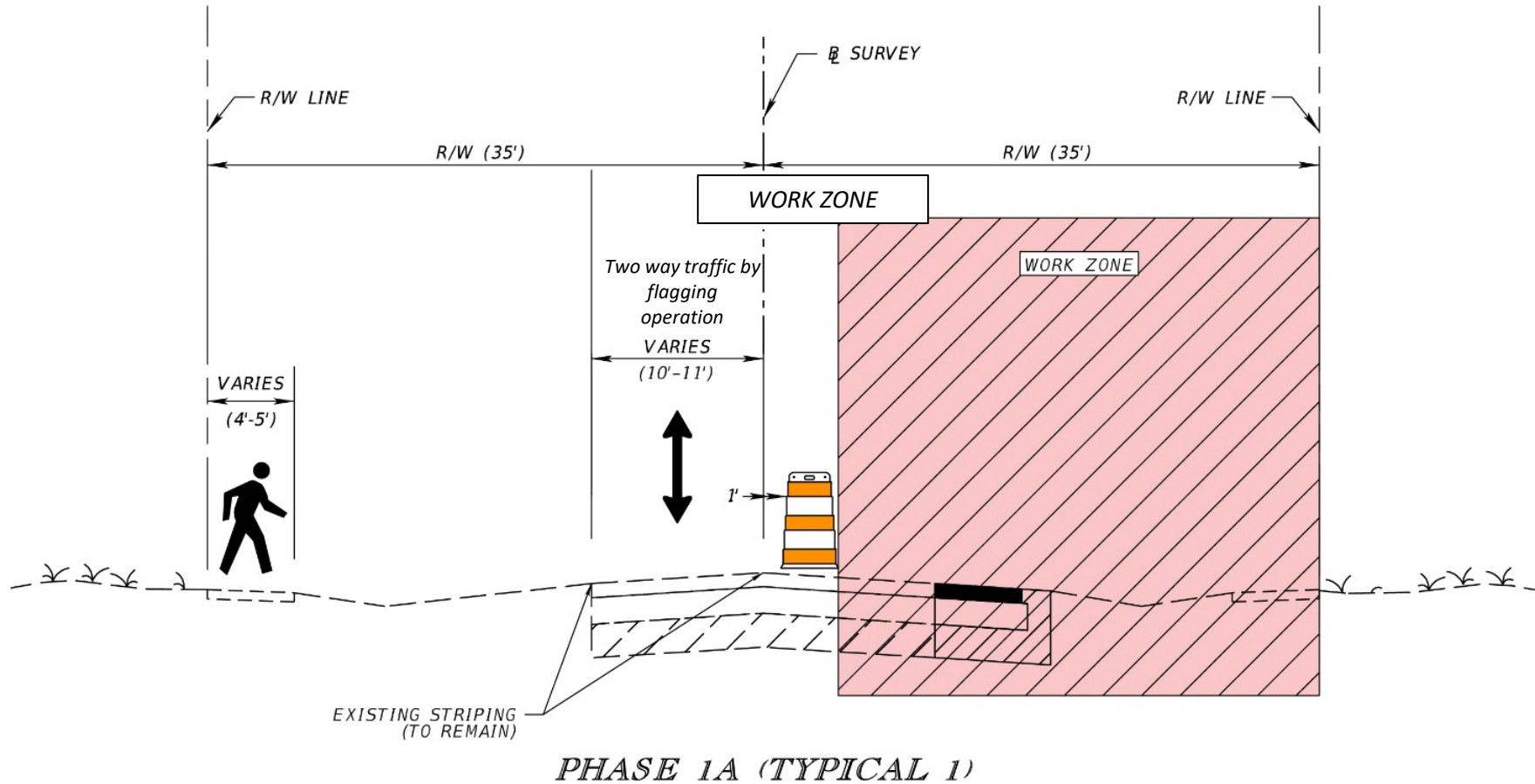


# Maintenance of Traffic

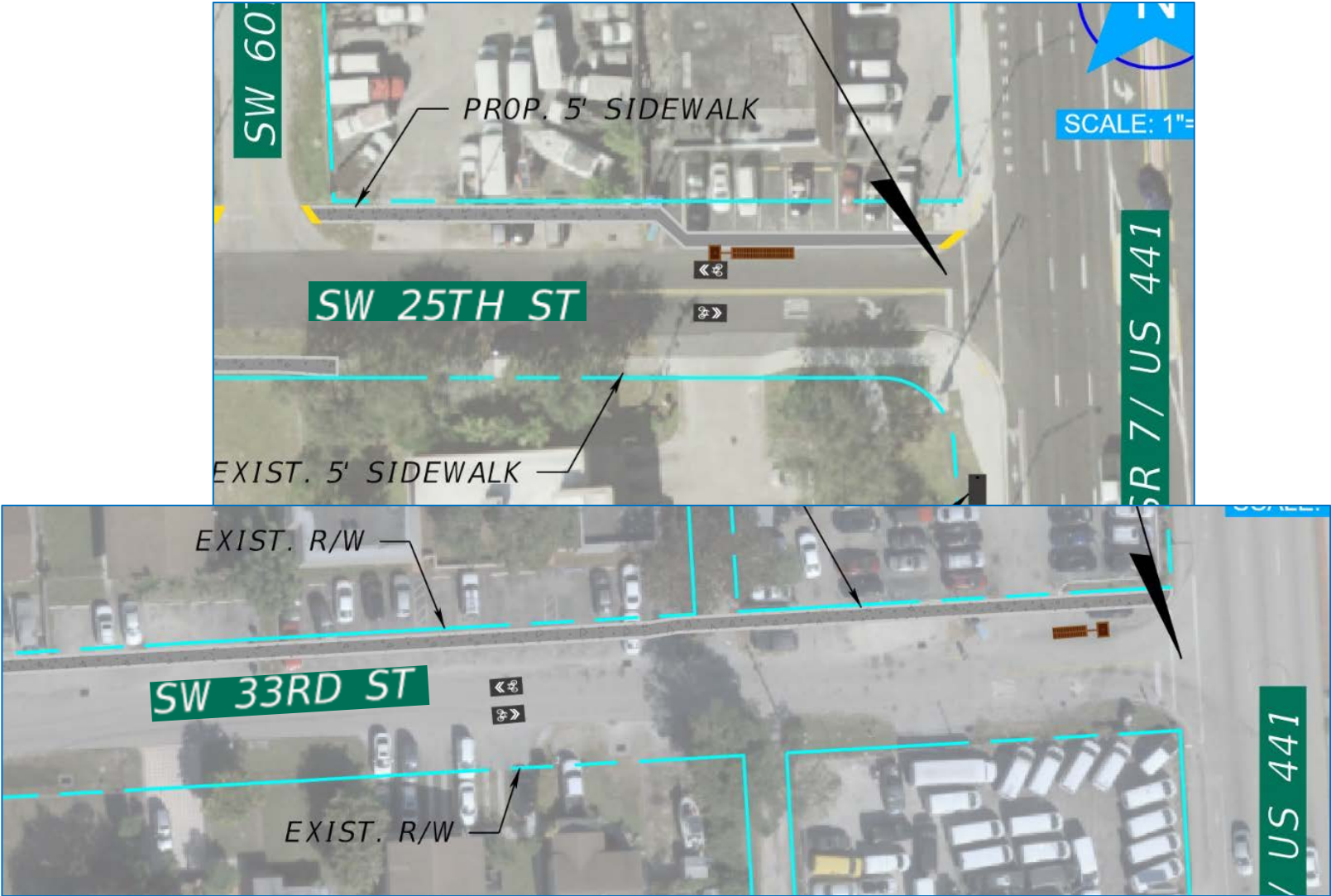
- Work will be scheduled in phases to reduce effects of construction on the community.
- Temporary lane closures with flaggers.
- Access to businesses and private properties will be maintained at all times during construction.



# Maintenance of Traffic



# Parking Impacts During Construction



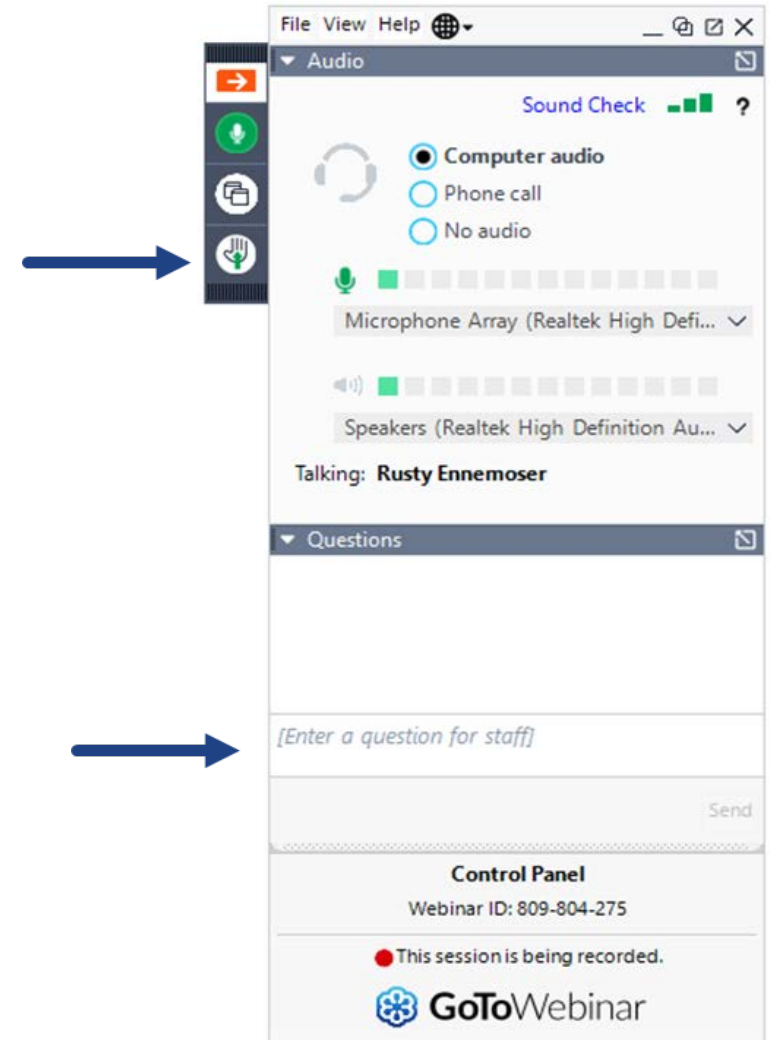
# Project Schedule and Cost

- Estimated Construction Start: **Spring 2024**
- Estimated Completion: **Spring 2025**
- Estimated Construction Cost: **\$1.9 Million**



# Questions and Answers

- To ask a question or provide a comment, please use the “**Raise Hand**” button on the **GoToWebinar control panel**. Once your microphone is unmuted, please **provide your full name first and then your question/comment**. Your microphone will remain unmuted until the question/comment has been fully addressed
- Attendees are encouraged to submit questions/comments using the GoToWebinar Question Panel
- If your question is not responded to during the event, a response will be provided in writing following the virtual meeting




# Additional Comments/Questions


Please submit your comments by August 7, 2023



If your question was not responded to during the event, a response will be provided later.



All comments and questions are part of the **Public Record**.



All registrants will receive a link to the **meeting recording**.



# Contact Information

If you have additional questions, please contact Robert Lopes, P.E.  
FDOT Project Manager at:

Robert.lopes@dot.state.fl.us



3400 West Commercial Boulevard  
Fort Lauderdale, FL 33309



(954) 777-4425 or  
Toll Free: (866) 336-8435; Ext. 4425



[https://www.d4fdot.com/bcfdot/state\\_road\\_sr\\_7\\_transit\\_corridor\\_improvements\\_group\\_8.asp](https://www.d4fdot.com/bcfdot/state_road_sr_7_transit_corridor_improvements_group_8.asp)



# Safe Mobility For Life



# THANK YOU