



SR-7/US-441 TRANSIT CORRIDOR IMPROVEMENTS



Project Identification Number:

FM 429576-2-52-01

Virtual Public Meeting November 12, 2020



ABOUT THE VIRTUAL MEETING FORMAT

COVID-19 PANDEMIC

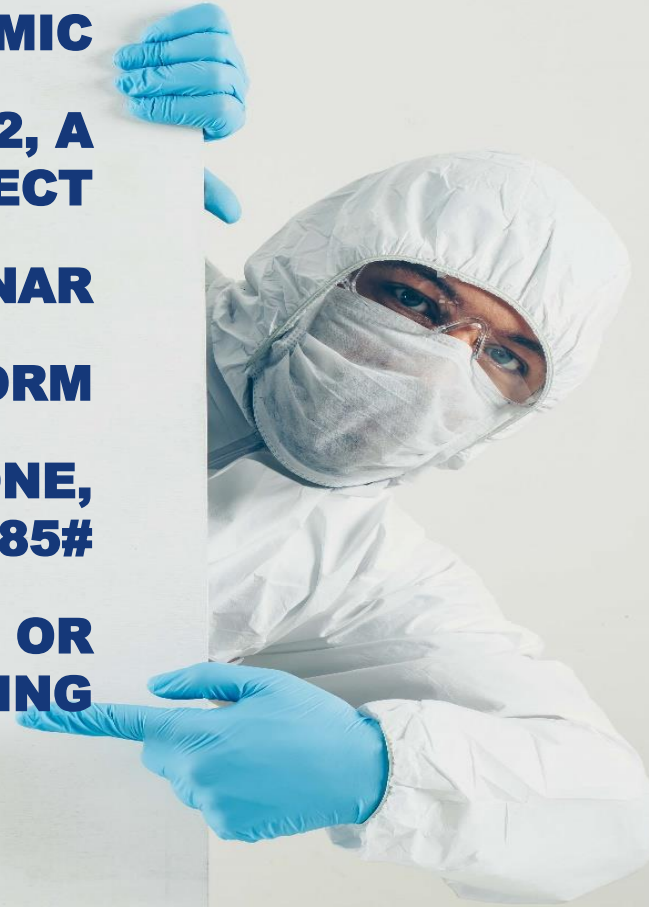
**AS PER EXECUTIVE ORDER 20-52, A
STATE OF EMERGENCY IS IN EFFECT**

THIS GOTOWEBINAR

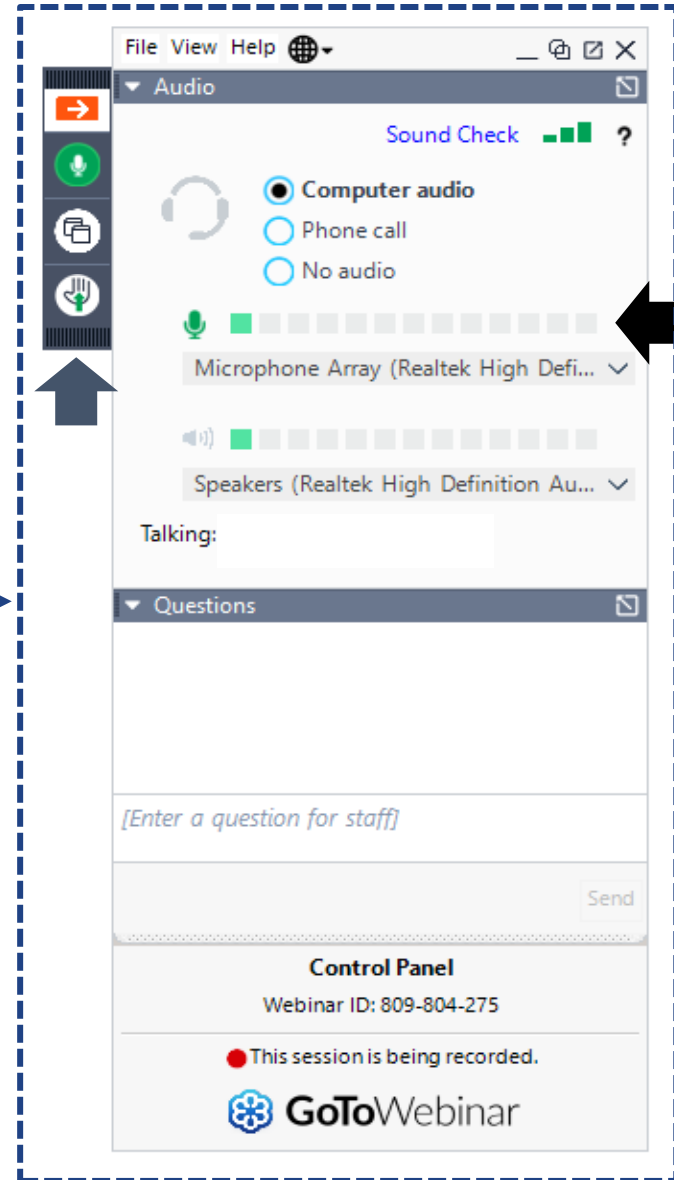
ONLINE MEETING PLATFORM

**IF YOU PREFER TO DIAL IN BY PHONE,
CALL +1 (415) 655-0052, ID 561-307-285#**


**NO COST TO THE PUBLIC TO LOG-IN OR
DIAL-IN TO THE MEETING**



TECHNICAL INFORMATION



VIRTUAL PUBLIC MEETING - PUBLIC NOTICE



**PROPERTY OWNER
&
TENANT LETTERS**



**EMAILS TO PROJECT
CONTACTS LIST**



**SOCIAL
MEDIA
PLATFORMS**

PROJECT TEAM

- FDOT Project Manager:
Robert Lopes, P.E.
- Consultant Project Manager (HBC Engineering):
Adebayo Coker, P.E.
- Engineer of Record (HBC Engineering):
Jose A. Lopez, P.E. (Roadway)
Orlando R. Penate, P.E. (Lighting)
- Public Information Officer (HBC Engineering):
Anthony Prieto

TITLE VI NON-DISCRIMINATION STATEMENT AND CONTACTS

The Florida Department of Transportation is required to comply with various non-discrimination laws and regulations, including Title VI of the Civil Rights Act of 1964.

Public participation is solicited without regard to race, color, national origin, age, sex, religion, disability, or family status.

Persons wishing to express concerns about Title VI may do so by contacting either:

District Title VI Coordinator, Florida
Department of Transportation District 4

Sharon Singh Hagyan
3400 West Commercial Boulevard
Fort Lauderdale, FL 33309
(954) 777-4190
Sharon.SinghHagyan@dot.state.fl.us

Statewide Title VI Coordinator, Florida
Department of Transportation

Jacqueline Paramore
605 Suwannee Street, MS 65
Tallahassee, Florida 32399
(850) 414-4753
jacqueline.paramore@dot.state.fl.us

TECHNICAL INFORMATION (LISTEN ONLY MODE)



All Attendees Will Be Placed In 'Listen Only' Mode Throughout The Webinar.



Comments and Questions can be typed in the Questions pane




Responses to comments and questions will be provided later.

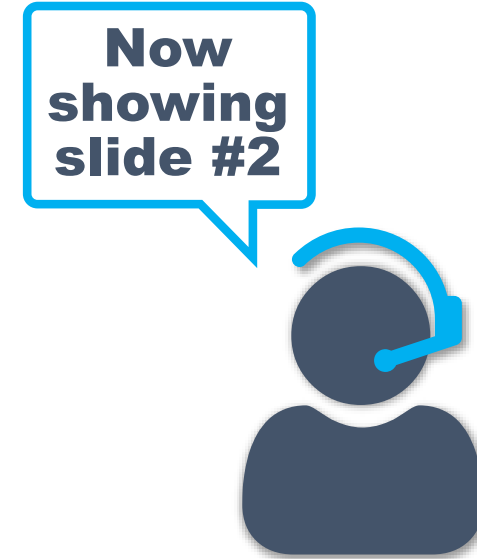
TECHNICAL INFORMATION FOR DIAL-IN ATTENDEES



**Dial
in
Listeners**



**Paper Copy Of
Meeting
Presentation**



**Presenter Will
Say Slide #
Being Shown**

(Requested Or Downloaded Prior To Meeting)

TECHNICAL INFORMATION (TECHNICAL ISSUES)



**Place your
Questions /
Comments in the
“GotoWebinar
Questions Pane”**



**This meeting is
being recorded.**

- If you experience technical difficulties, please contact **Anthony Prieto (786) 303-2980** or aprieto@hbcengineeringco.com so that a member of our technical support team may assist you.
- Attendees are welcome to submit any questions/comments using the Go to Webinar Question Pane at any time and a member of the team will respond during the open discussion.

PUBLIC COMMENT (QUESTION PANE)

During Meeting



**Type comments
or questions in
the Questions
Pane on the
control panel.**

After Meeting


1. Robert.Lopes@dot.state.fl.us



2. Florida Department of Transportation, District 4
3400 West Commercial Blvd.
Fort Lauderdale, FL 33309



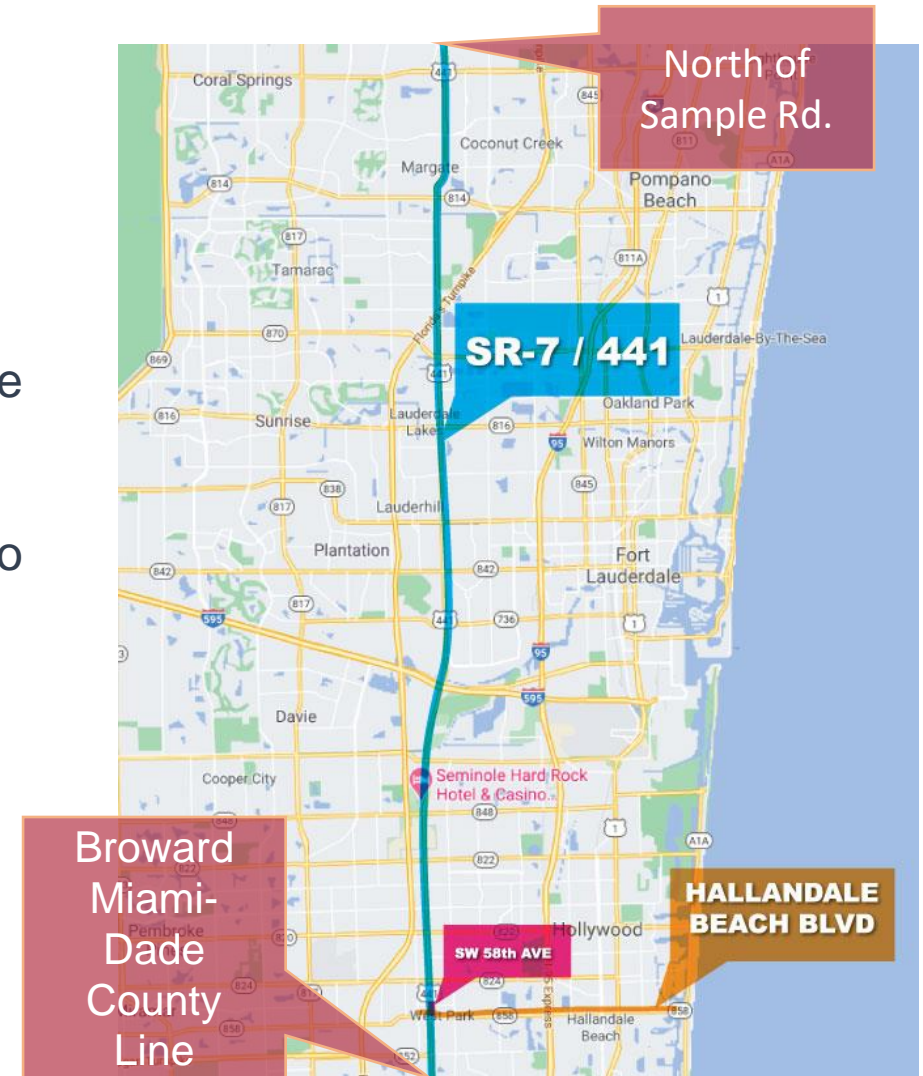
3. 954-777-4425, toll free
at (866) 336-8435, ext. 4425



PROJECT LOCATION

SR-7/US-441 Transit Corridor Improvements – FM 429576-2

- SR 7/US 441 from Broward Miami-Dade County Line to North of Sample Road. (84,265 ft.)
- SR 858/ Hallandale Beach Blvd. from East of SR-7 to SW 58th Avenue (1270 ft.)



PROJECT OBJECTIVES

- The purpose of this Project is to enhance transit passenger, bicycle, and pedestrian through mobility and safety improvements along SR 7/US 441 from Broward Miami-Dade County Line to North of Sample Rd in Broward County, FL.

BACKGROUND


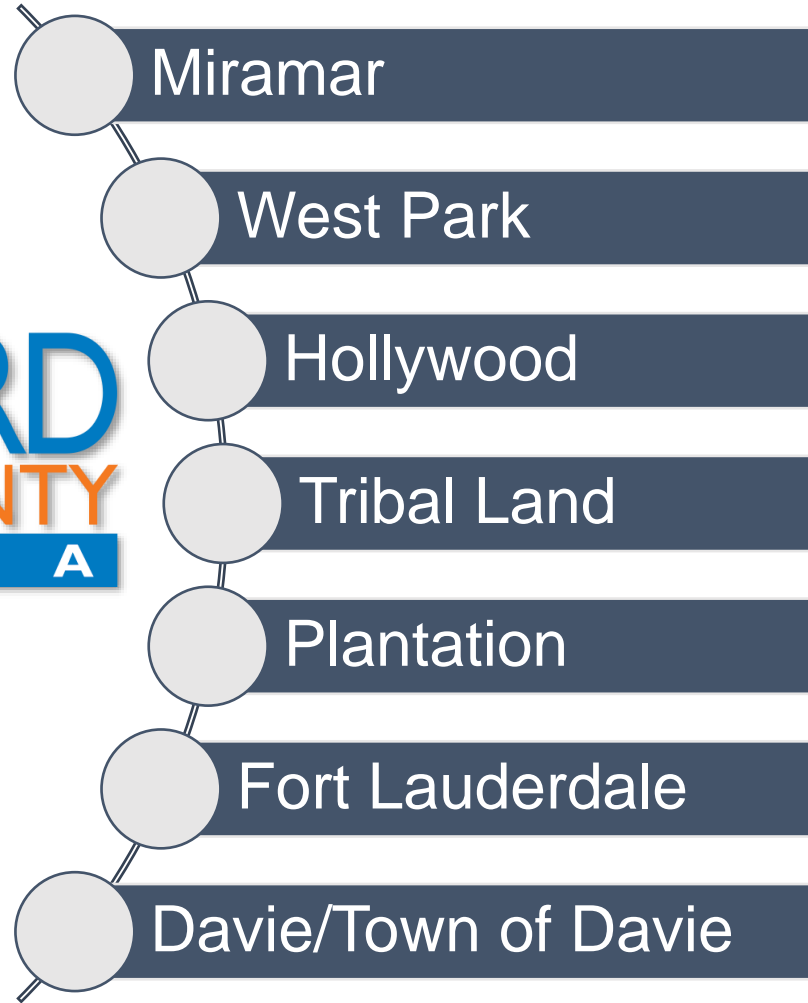
- Based on improvements recommendations for SR 7 in **MPO Corridor Study 429576-1**, <https://browardmpo.org/sr7-overview> and approved on July 14th, 2016.

RECOMMENDATIONS

- Short-term (Safety - Priority 1), Short- to mid-term (Operational – Priority 2) and Longer-term (Major Intersection Improvements - Priority 3).








MUNICIPALITIES IN PROJECT AREA








PROPOSED IMPROVEMENTS

- Intersections (37) Improvements include:
 - Countdown Pedestrian Signals
 - Intersection Lighting Improvements
 - Pedestrian Signage and Marking Improvements
 - High Emphasis Cross Walks
 - Sidewalk and Curb Ramp Improvements
- Sidewalk and bike lane improvements on Hallandale Beach Blvd from East of SR-7 to SW 58th Ave.
- Signalized Pedestrian Crossing at SR 7/US 441 and NW 3rd Street .
- Sidewalk, bike lane and lighting improvements on SR 7/ US 441 from Southgate Blvd. to the Cypress Creek Greenway/ C-14 Canal




INTERSECTION IMPROVEMENTS

| No. | Intersections | City |  ADA Ramp and sidewalk Improvements |  Countdown Pedestrian Signal |  Signing and Pavement Markings |  Lighting Intersection Retrofit |  Bike Lanes |
|-----|-------------------------------|-------------|---|--|--|---|---|
| 1 | Hallandale | West Park | ▲ | | ▲ | | ▲ |
| 2 | SW 54 CT./ Lucky ST. | Tribal land | | | | ▲ | |
| 3 | SW 51 ST. | Davie | ▲ | ▲ | ▲ | ▲ | |
| 4 | Griffin Road | | ▲ | | | ▲ | |
| 5 | Orange DR. | | | ▲ | | | |
| 6 | Broward Landfill/ Powells RD. | | | ▲ | | ▲ | |
| 7 | Oakes RD. | | | ▲ | | | |
| 8 | Riverland/ Davie Blvd. | | ▲ | | | ▲ | |
| 9 | Peters RD. | Plantation | ▲ | ▲ | ▲ | | ▲ |
| 10 | SW 6 ST. | | ▲ | ▲ | ▲ | | |
| 11 | Mid-block @ NW 3 ST. | | ▲ | ▲ | ▲ | ▲ | ▲ |
| 12 | NW 5 ST. | | ▲ | ▲ | ▲ | | |
| 13 | NW 6 CT. | | ▲ | ▲ | ▲ | | |
| 14 | NW 8 ST. | | ▲ | ▲ | ▲ | | |
| 15 | Sunrise Blvd. | | | ▲ | ▲ | | |

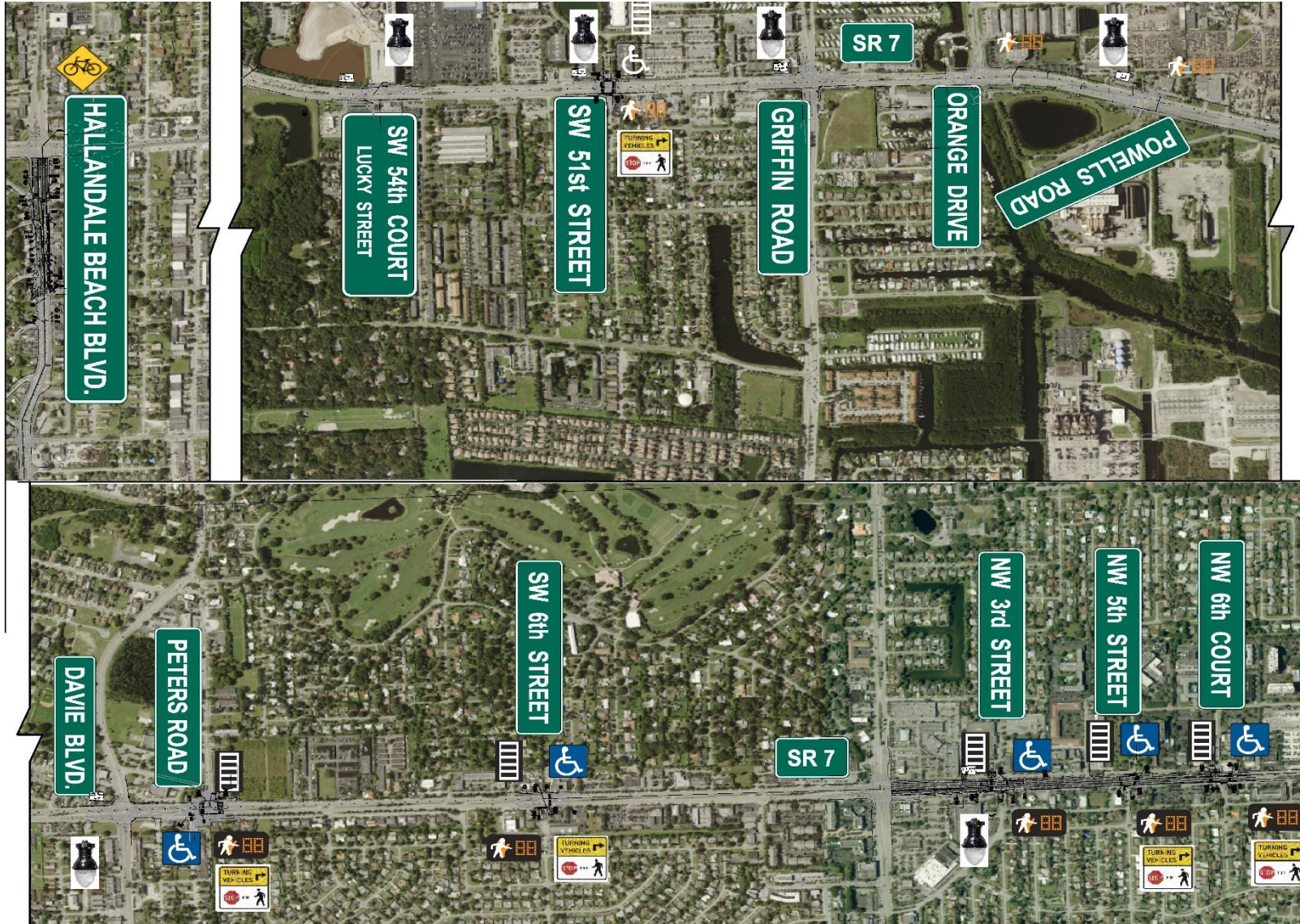
INTERSECTION IMPROVEMENTS

| No. | Intersections | City |  ADA Ramp and sidewalk Improvements |  Countdown Pedestrian Signal |  Signing and Pavement Markings |  Lighting Intersection Retrofit |  Bike Lanes |
|-----|-----------------------------|-----------------------------|--|---|---|--|--|
| 16 | Lauderhill / NW 11 | Lauderhill | ▲ | ▲ | | ▲ | |
| 17 | NW 12 ST. | | ▲ | ▲ | | ▲ | |
| 18 | NW 16 ST. | | ▲ | ▲ | | ▲ | |
| 19 | NW 21 ST. / Leroy Bates ST. | Lauderhill/Lauderdale Lakes | ▲ | ▲ | | ▲ | |
| 20 | NW 24 ST. | | | | | ▲ | |
| 21 | NW 26 ST. | | | | | ▲ | |
| 22 | NW 29 ST. | | ▲ | | | ▲ | |
| 23 | NW 34 ST. | Lauderdale Lakes | ▲ | ▲ | | ▲ | |
| 24 | NW 37 ST. | | ▲ | ▲ | | ▲ | |
| 25 | NW 41 ST. | | ▲ | ▲ | | ▲ | |
| 26 | NW 44 ST. | | ▲ | ▲ | | ▲ | |
| 27 | Headway Office Pk. | | ▲ | | | ▲ | |

INTERSECTION IMPROVEMENTS

| No. | Intersections | City |  ADA Ramp and sidewalk Improvements |  Countdown Pedestrian Signal |  Signing and Pavement Markings |  Lighting Intersection Retrofit |  Bike Lanes |
|-----|---|------------------------------------|---|--|--|---|---|
| 28 | Bailey RD. | North Lauderdale | ▲ | ▲ | ▲ | | |
| 29 | SW 12 ST. | | ▲ | ▲ | ▲ | | |
| 30 | Southgate/SW 2 ND CT. | | ▲ | ▲ | ▲ | ▲ | ▲ |
| 31 | SW 7 ST. | Margate | ▲ | ▲ | ▲ | | |
| 32 | Margate Blvd. | | ▲ | ▲ | | | |
| 33 | Coconut Creek Pkwy | | ▲ | | ▲ | | |
| 34 | Winfield Blvd. | | ▲ | ▲ | | | |
| 35 | Celebration Pointe Blvd. / Colonial DR. | | ▲ | ▲ | | | |
| 36 | NW 31 ST. / Coral Bay Blvd. | Coral Springs/Cocon ut Creek | ▲ | | | ▲ | |
| 37 | Turtle Creek DR. / Culum RD. | | ▲ | | | ▲ | |

SR 7/US 441 FROM BROWARD MIAMI-DADE COUNTY LINE TO NORTH OF SAMPLE ROAD SEGMENT I



ADA Ramp Improvements:
Newly constructed curb ramps
and sidewalk slabs to provide
A.D.A access.



Pedestrian Signal
Improvement: Providing
pedestrian push buttons
facilitates at signalized
intersections

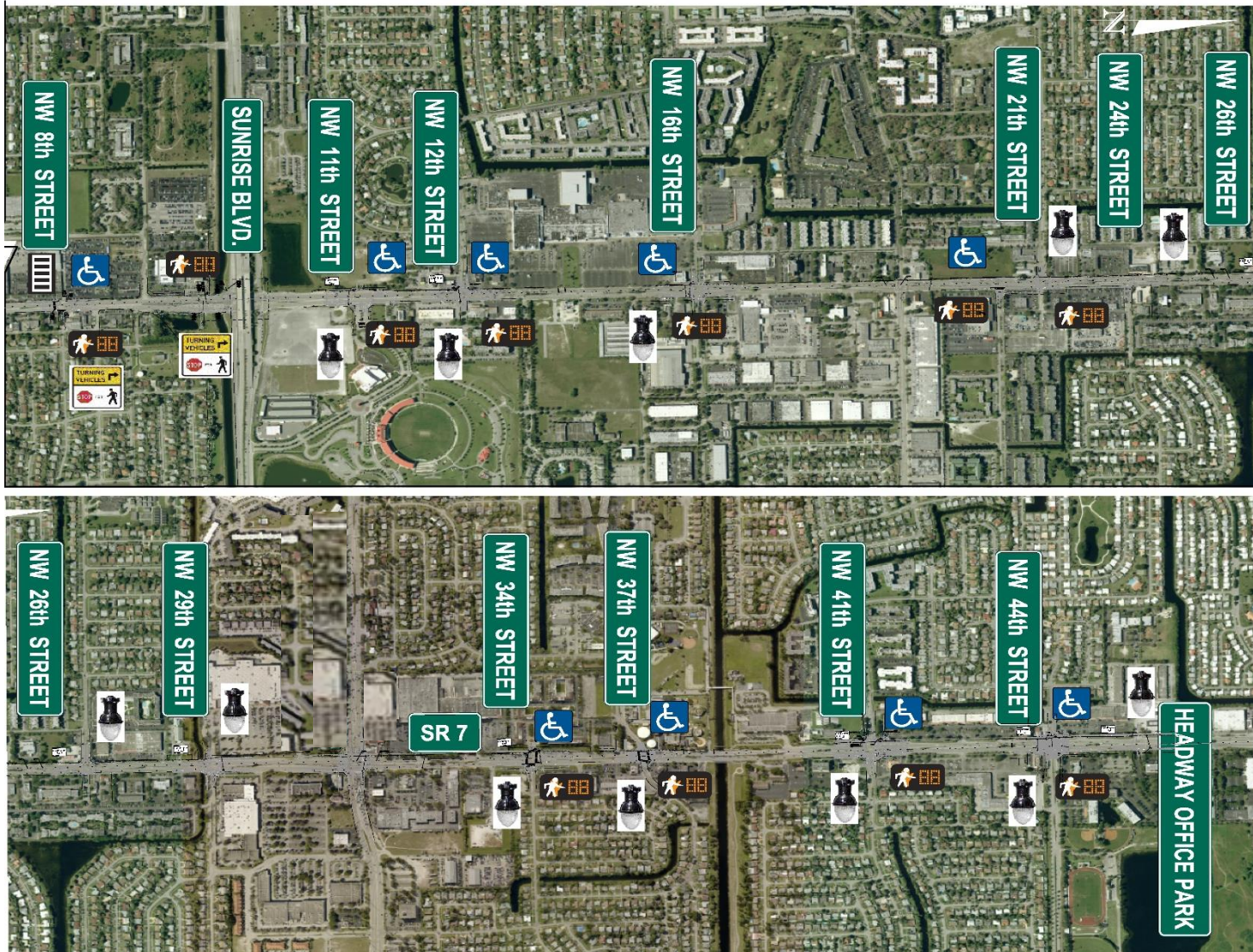


Intersection Lighting
Improvement



Signing and Pavement
Marking Improvement:
High emphasis crosswalks
at signalized intersections

SR 7/US 441 FROM BROWARD MIAMI-DADE COUNTY LINE TO NORTH OF SAMPLE ROAD SEGMENT I



ADA Ramp Improvements:
Newly constructed curb ramps
and sidewalk slabs to provide
A.D.A access.



Pedestrian Signal
Improvement: Providing
pedestrian push buttons
facilitates at signalized
intersections

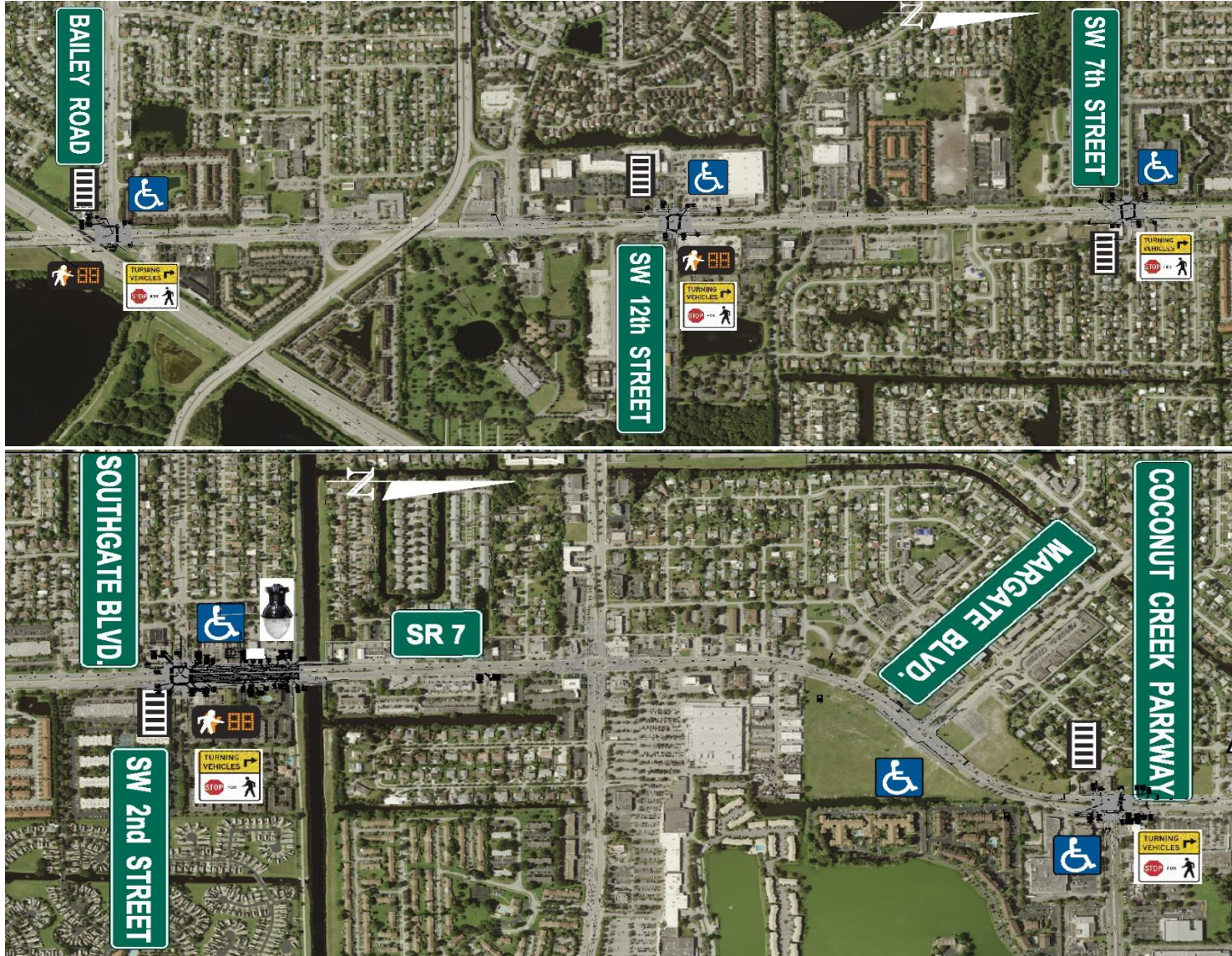


Intersection Lighting
Improvement



Signing and Pavement
Marking Improvement:
High emphasis crosswalks
at signalized intersections

SR 7/US 441 FROM BROWARD MIAMI-DADE COUNTY LINE TO NORTH OF SAMPLE ROAD SEGMENT II



ADA Ramp Improvements:
Newly constructed curb
ramps and sidewalk slabs
to provide A.D.A access.



Pedestrian Signal
Improvement: Providing
pedestrian push buttons
facilitates at signalized
intersections

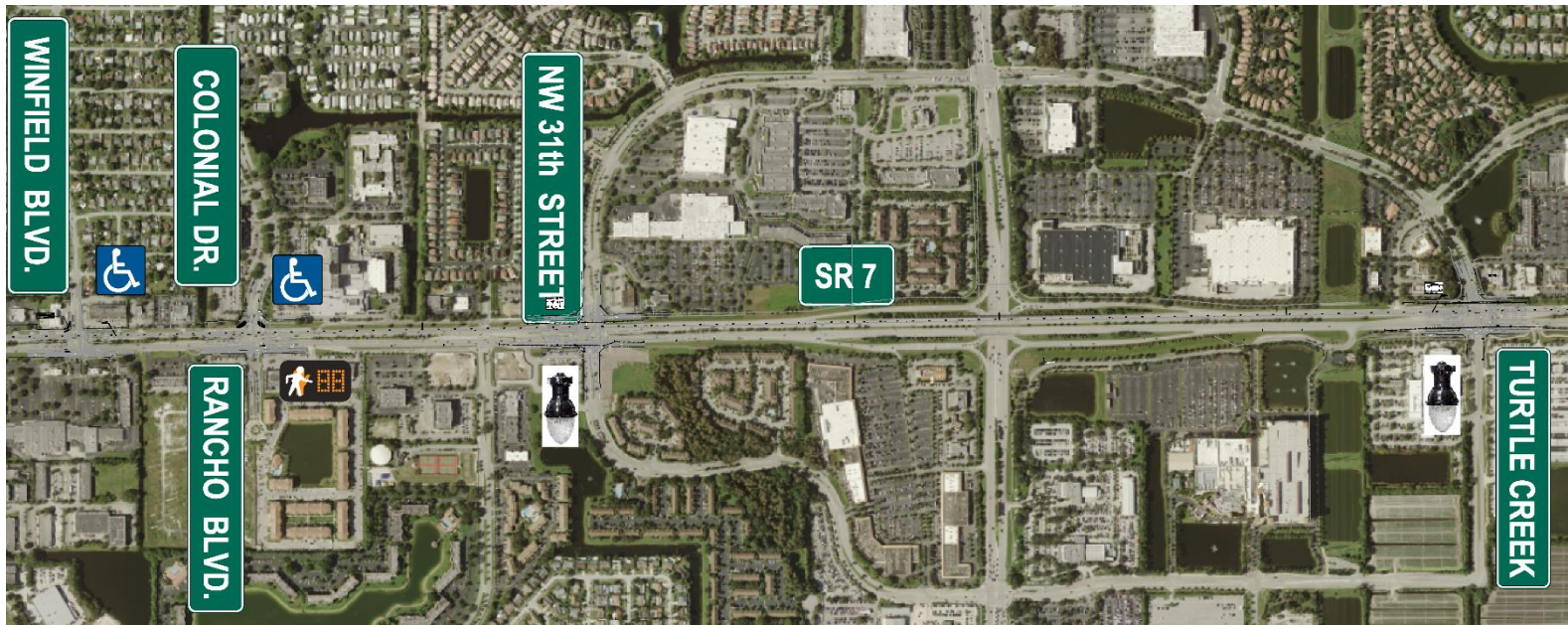


Intersection Lighting
Improvement



Signing and Pavement
Marking Improvement:
High emphasis
crosswalks at signalized
intersections

SR 7/US 441 FROM BROWARD MIAMI-DADE COUNTY LINE TO NORTH OF SAMPLE ROAD SEGMENT III



ADA Ramp Improvements:
Newly constructed curb
ramps and sidewalk slabs
to provide A.D.A access.



Pedestrian Signal
Improvement: Providing
pedestrian push buttons
facilitates at signalized
intersections

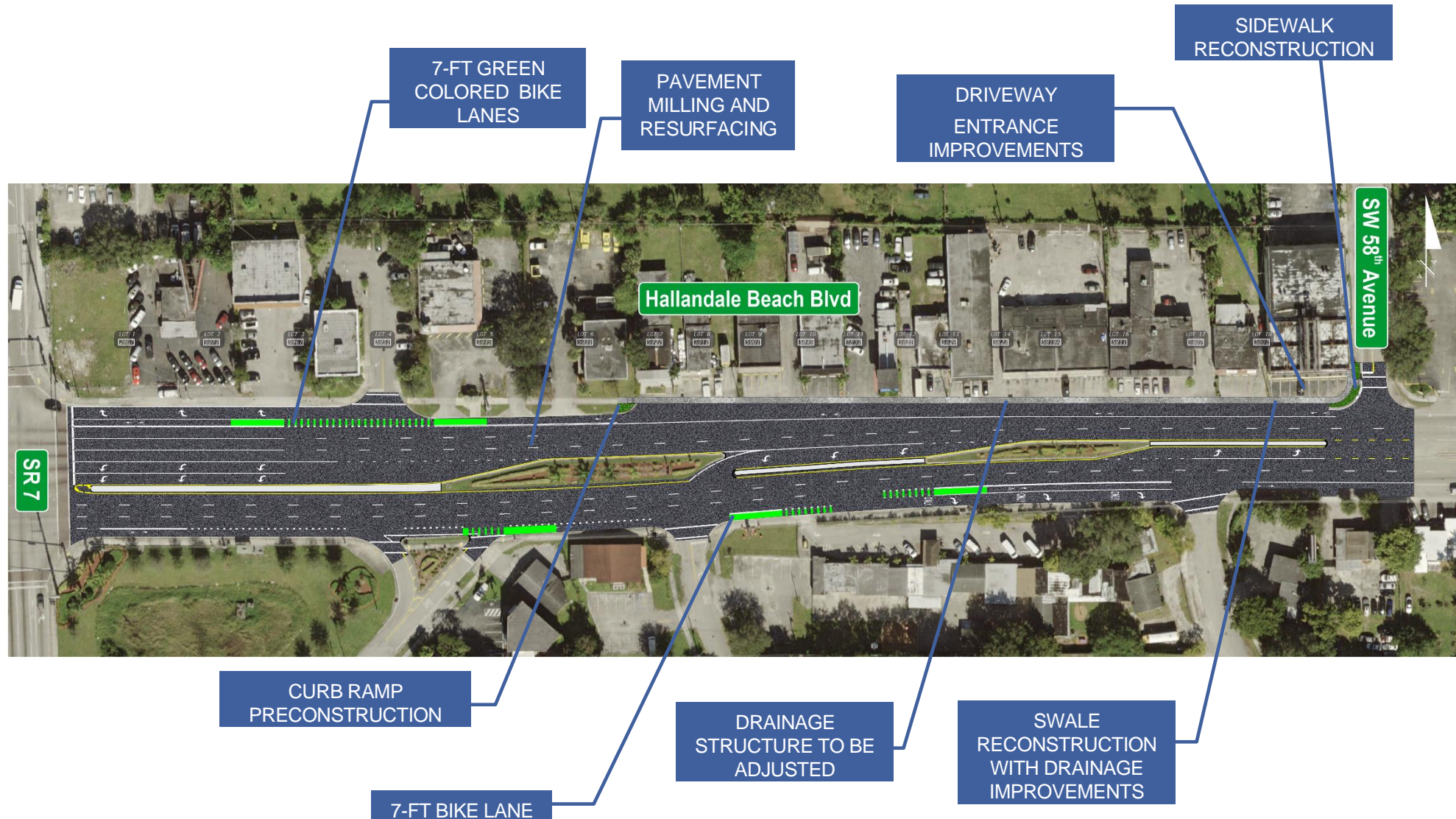


Intersection Lighting
Improvement



Signing and Pavement
Marking Improvement:
High emphasis
crosswalks at
signalized intersections


SR-7/US-441 TRANSIT CORRIDOR IMPROVEMENTS HALLANDALE BEACH BLVD.



SR-7/US-441 TRANSIT CORRIDOR IMPROVEMENTS MULTIMODAL RELATED STUDIES

PEDESTRIAN CROSSING STUDIES:

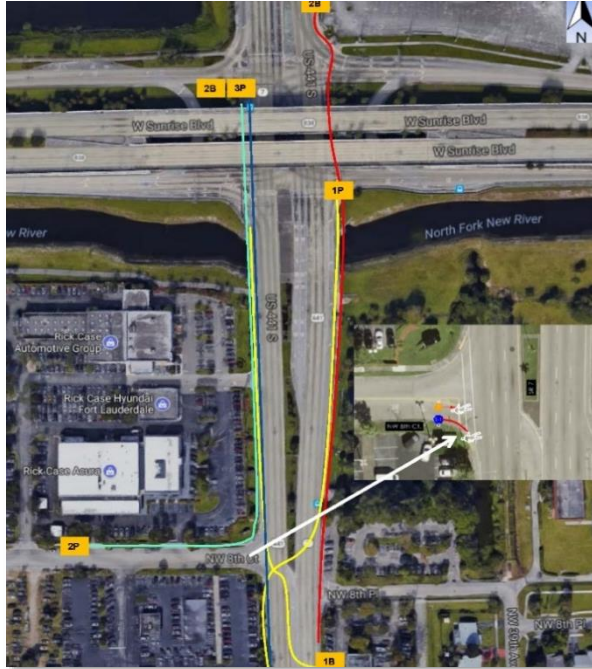
- Location 1: SR 7 between Sunrise Blvd & NW 8th Place
- Location 2: SR 7 between Southgate Blvd & Stranahan River
- Location 3: SR 7 between Broward Blvd & NW 5th Street



SR-7/US-441 TRANSIT CORRIDOR STUDIES

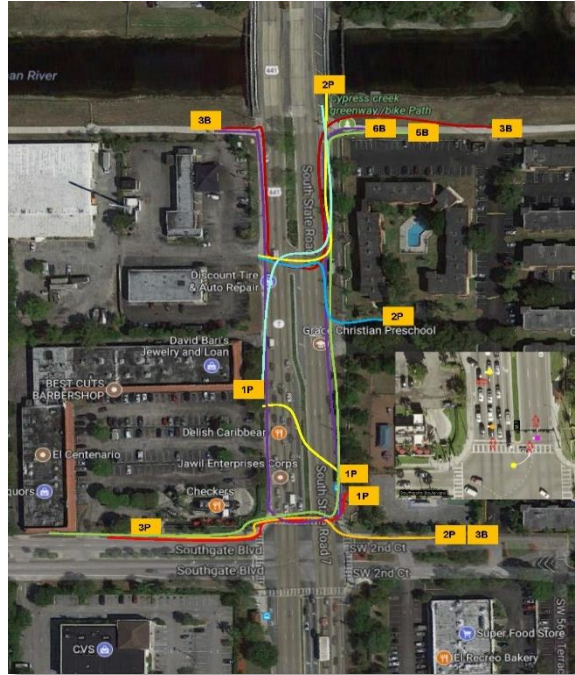
NUMBER OF CROSSINGS EVALUATION

**Location 1: SR 7 Between
SUNRISE BLVD & NW 8TH PLACE**



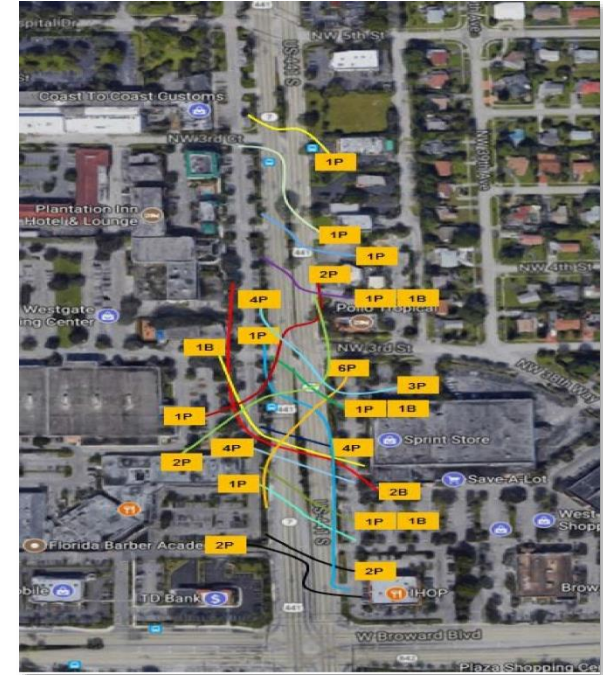
Not Meet Volume,
Not recommended for Pedestrian
Crossing

**Location 2: SR 7 Between
SOUTHGATE BLVD &
STRANAHAN RIVER**



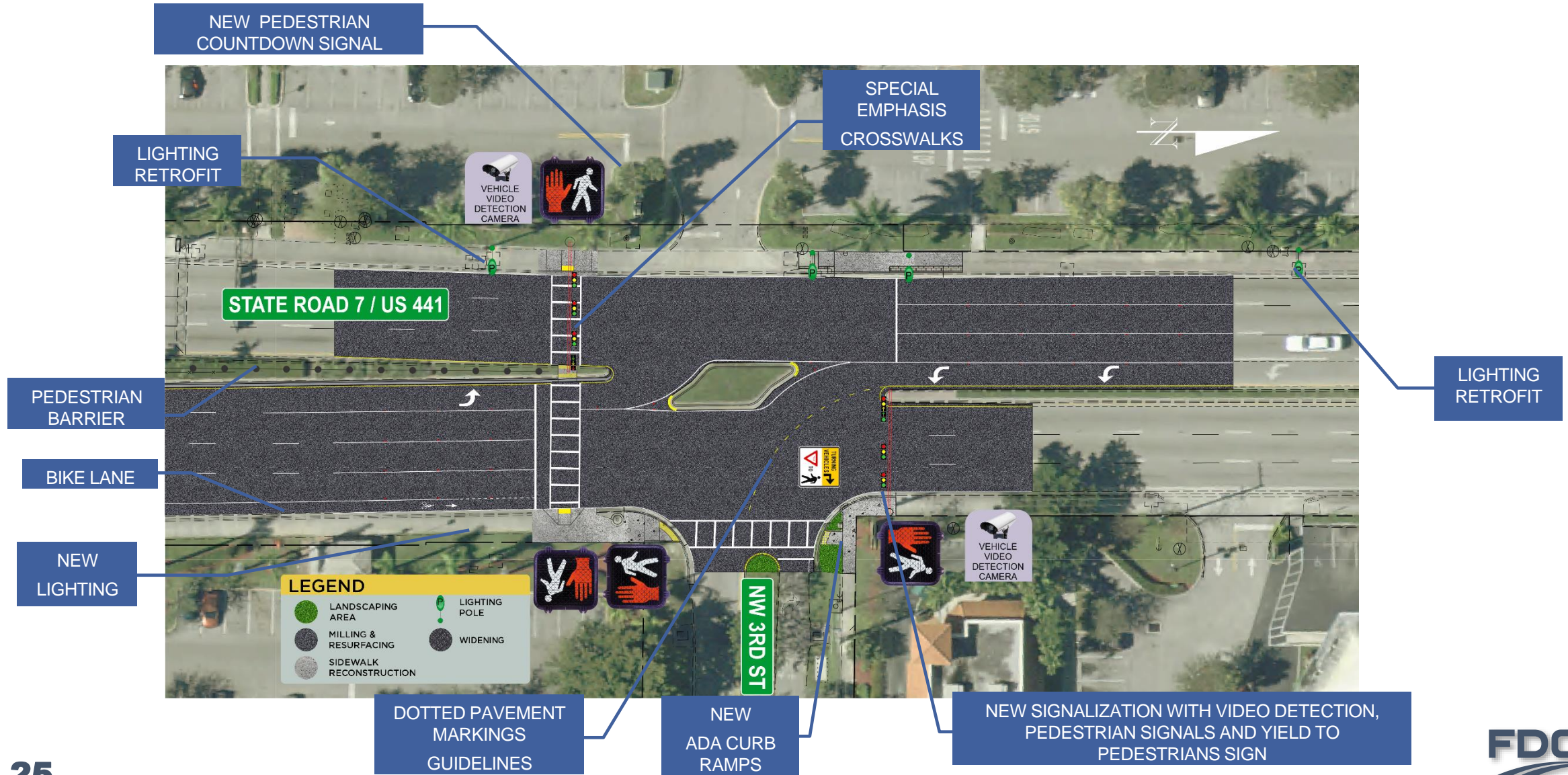
Not Meet Volume,
Not recommended for Pedestrian
Crossing

**Location 3: SR 7 Between
BROWARD BLVD & NW 5TH
STREET**



Meet Volume and
recommended for Pedestrian
Crossing

SR-7/US-441 TRANSIT CORRIDOR IMPROVEMENTS MID-BLOCK CROSSING AT SR-7 AND NW 3RD. ST.



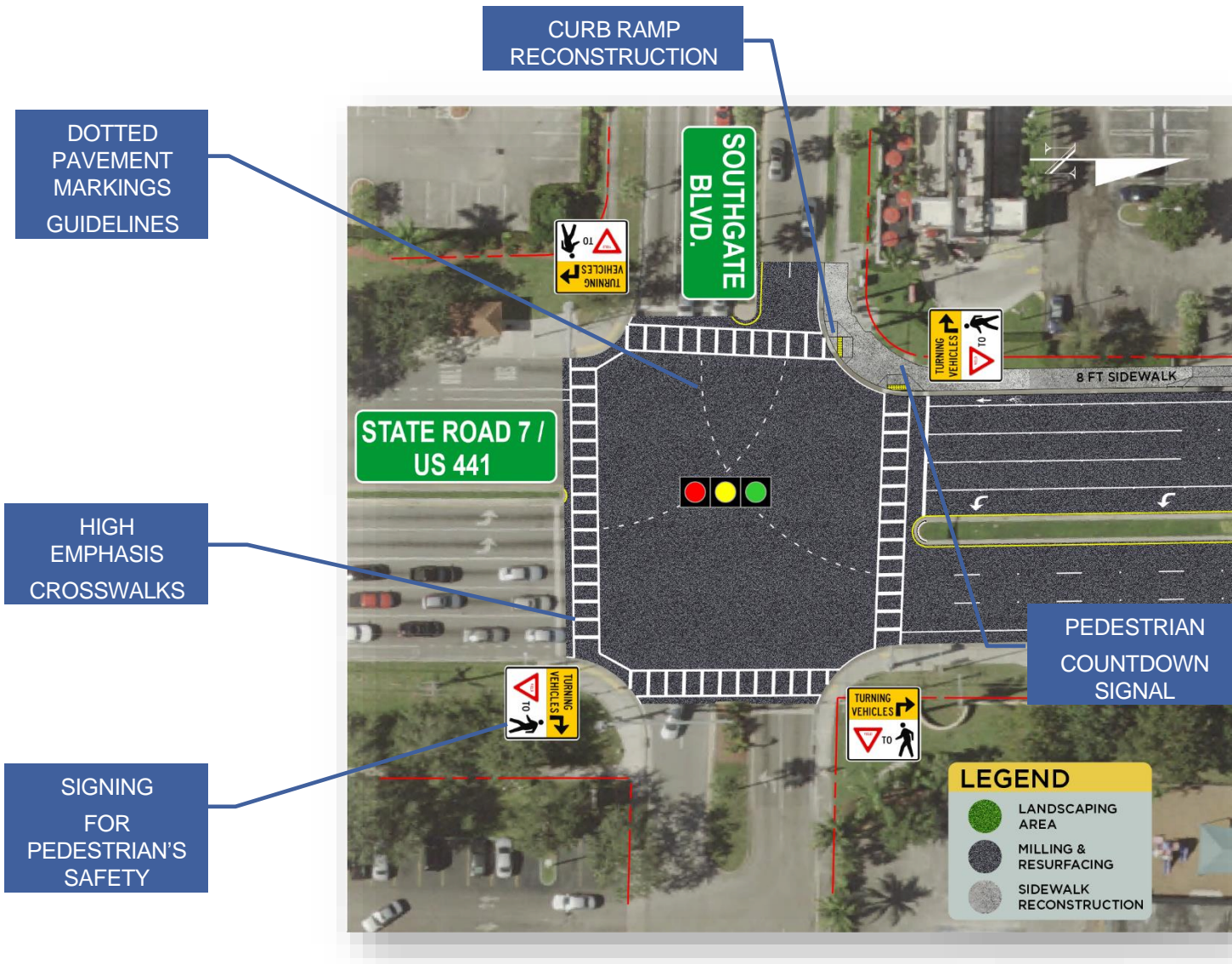
SR-7/US-441 TRANSIT CORRIDOR IMPROVEMENTS FROM SOUTHGATE BLVD. TO CYPRESS GREEN WAY



INTERSECTION
DETAIL
NEXT SLIDE

ENHANCED
PEDESTRIAN
LIGHTING

SR-7/US-441 TRANSIT CORRIDOR IMPROVEMENTS AT SOUTHGATE BLVD. INTERSECTION

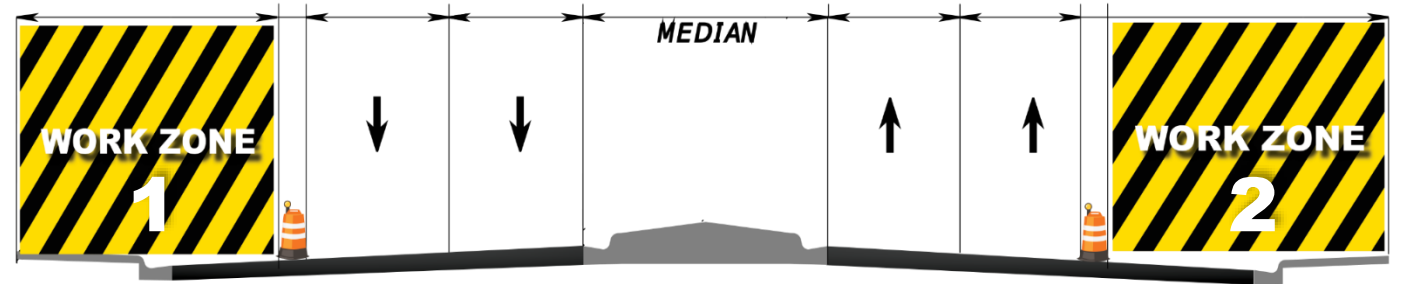


MPO RECOMMENDATIONS

- Install no pedestrian crossing and use crosswalk signs in the median.
- Install Turning vehicles yield to pedestrians signs in all approaches.
- Install wayfinding signs to notify users about the Cypress Creek Greenway .
- Extend southbound bike lane from Cypress Creek Greenway to Southgate Blvd.
- Sidewalk widening and restoration on both sides of SR-7.

TEMPORARY TRAFFIC CONTROL PLAN

- Safety, Mobility and Access are Paramount
- Access for emergency responders and driveways will be maintained
- All construction activities will occur during nonpeak hours



PROJECT SCHEDULE AND COST


- Construction Cost Estimate: **Approx. \$3.9 Million**
- Final Design Completion: **June 2021 (Advanced Production)**
- Letting Date: **August 2022**
- Construction Start: **Summer 2022**

ADDITIONAL COMMENTS/QUESTIONS


Please submit your comments by December 12, 2020



If your question was not responded during the event, a response will be provided later.



All comments and questions are part of the Public Record



All registrants will receive a link to the meeting recording.

PUBLIC INFORMATION WORKSHOP SR-7/US-441 TRANSIT CORRIDOR IMPROVEMENTS IN BROWARD COUNTY, FLORIDA

The presentation has concluded. This is now the question/comment and answer session. Please submit your question using the chat feature and a project team member will respond momentarily. Team members will be available on this virtual workshop until 7:00 p.m. or later if needed to continue answering questions.

- Presentation materials can be downloaded through the handout link or requested via email to the Project Manager at Robert.Lopes@dot.state.fl.us.
- A recording of the Virtual Public Information Workshop will be available for download within one week of this meeting from the website at <https://bit.ly/3ekc3DY> or through the GotoWebinar link that was used to register for this workshop.

CONTACT INFORMATION


If you have additional questions,
please contact Robert Lopes, P.E. – FDOT Project Manager at:



Robert.Lopes@dot.state.fl.us

3400 W. Commercial BLVD.
Ft. Lauderdale, FL 33309

Local: (954) 777-4425
Toll Free: (866) 336-8435 Ext. 4425



THANK YOU!