




**State Road (S.R.) A1A/Jimmy Buffett Memorial Highway
Over Sebastian Inlet Bridge Replacement Project**

From south of the Sebastian Inlet in Indian River County to
north of the Sebastian Inlet in Brevard County

Indian River and Brevard Counties, FL

Financial Project ID: 445618-1-52-01

Virtual Public Meeting
Tuesday, May 19, 2026



Virtual Public Meeting Orientation

Moderator & Presenter



Samantha Kayser
Community Outreach Specialist
The Corradino Group

Virtual Public Meeting Format

Presentation, Q&A Session

- 5 p.m. to 5:30 p.m.
- 5:30 p.m. to 6 p.m.

The recording of this Virtual Public Meeting will be posted to www.d4fdot.com.

The Florida Department of Transportation is required to comply with various non-discrimination laws and regulations, including

Title VI of the Civil Rights Act of 1964.

Public participation is solicited without regard to race, color, national origin, age, sex, religion, disability, or family status.

Persons wishing to express concerns about Title VI may do so by contacting either:

District Four

Florida Department of Transportation
District Four Title VI Coordinator

Sharon Singh Hagyan

(954) 777-4190

Sharon.SinghHagyan@dot.state.fl.us



Tallahassee Office

Florida Department of Transportation
State Title VI Coordinator

Lisa Bethancourt

(850) 414-4742

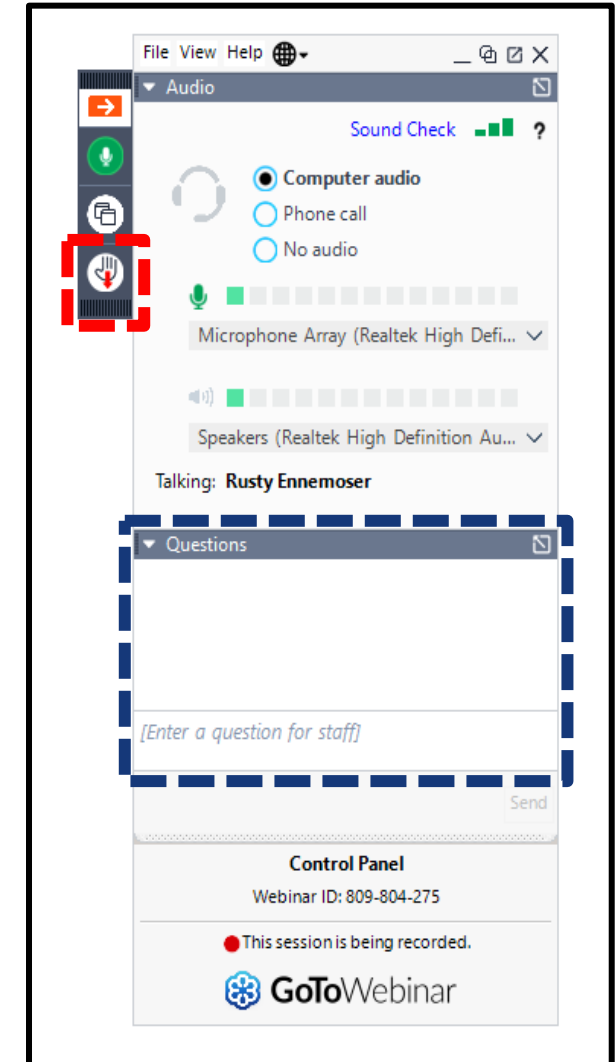
Lisa.Bethancourt@dot.state.fl.us



All inquiries or concerns will be handled according to FDOT procedure and in a prompt and courteous manner.

Participating In GoTo Webinar

- This meeting is being recorded.
- All attendees **will remain muted** throughout the duration of the presentation.
- Attendees who wish to submit questions and/or comments can do so using the [GoTo Webinar Question Panel](#). Responses will be provided during the question-and-answer portion at the end.
- During the Q&A session at the end of the presentation, click the **Raise Hand Button** on the Control Panel if you wish to speak. Your microphone will be unmuted when your name is called.
- If you experience technical difficulties, please contact GoToWebinar Support at **+1 (833) 851-8340**.
- Should you lose audio during the session, please open the GoTo Webinar Control Panel and change your audio to 'Phone Audio' or 'No Audio,' and then switch it back to 'Computer Audio.' If this does not work, you may need to exit and re-enter the webinar.



Meeting the Team



Josh Baker

Construction Project Manager
FDOT District Four, Treasure Coast Operations



Bill Stuckey, P.E.

Senior Project Engineer
Conсор



Jason Jones

Project Administrator
Conсор



Colton Griffin

Project Administrator
Conсор



Binod Basnet, P.E.

Design Project Manager
FDOT District Four



Ian Biava, P.E.

Design Consultant Engineer
GFT




Moises Paquete

Project Manager
Webber, LLC



Samantha Kayser

Community Outreach Specialist
The Corradino Group



Project Limits & Overview

Purpose: This project aims to enhance the safety, resiliency, and longevity of the infrastructure for our community.

Length: 1.1 miles

Contractor: Webber, LLC

Construction Start: June 2026

Estimated Completion: Spring 2032


Contract Cost: \$101.9 million



Scope of Work

Bridge and Roadway Improvements:

- Constructing a new fixed bridge east of the existing bridge with a vertical clearance of 51 feet, two 12-foot-wide travel lanes, two 8-foot-wide shoulders, and two 12-foot-wide shared-use paths to enhance safety, long-term resiliency, and pedestrian connectivity.
- Constructing a southbound acceleration lane on S.R. A1A/Jimmy Buffett Memorial Highway from the State Park's south entrance to improve traffic operations.
- Lengthening the southbound S.R. A1A/Jimmy Buffett Memorial Highway right-turn lane, north and south of the bridge into the State Park to improve traffic operations.



Existing S.R. A1A/Jimmy Buffett Memorial Highway over Sebastian Inlet Bridge (Pre-Construction)

Scope of Work (cont.)

Pedestrian Improvements:

- Constructing two observation decks, one under the bridge from the south shore and one under the bridge from the north shore to enhance recreational enjoyment for the community.
- Constructing crosswalks on S.R. A1A/Jimmy Buffett Memorial Highway at the State Park's north and south entrances to enhance safety and pedestrian connectivity.
- Constructing a 12-foot wide shared-use path on both sides of the bridge and roadway to enhance safety and pedestrian connectivity.



Existing S.R. A1A/Jimmy Buffett Memorial Highway over Sebastian Inlet Bridge and Observation Decks (Pre-Construction)

Scope of Work (cont.)

State Park Improvements:

- Milling and resurfacing the State Park's North and South Parking Lots to enhance long-term resiliency.
- Reconfiguring the State Park's north and south entrances, including the addition of exiting right-turn lanes to improve traffic operations.



Existing S.R. A1A/Jimmy Buffett Memorial Highway and the south entrance to the Sebastian Inlet State Park (Pre-Construction)

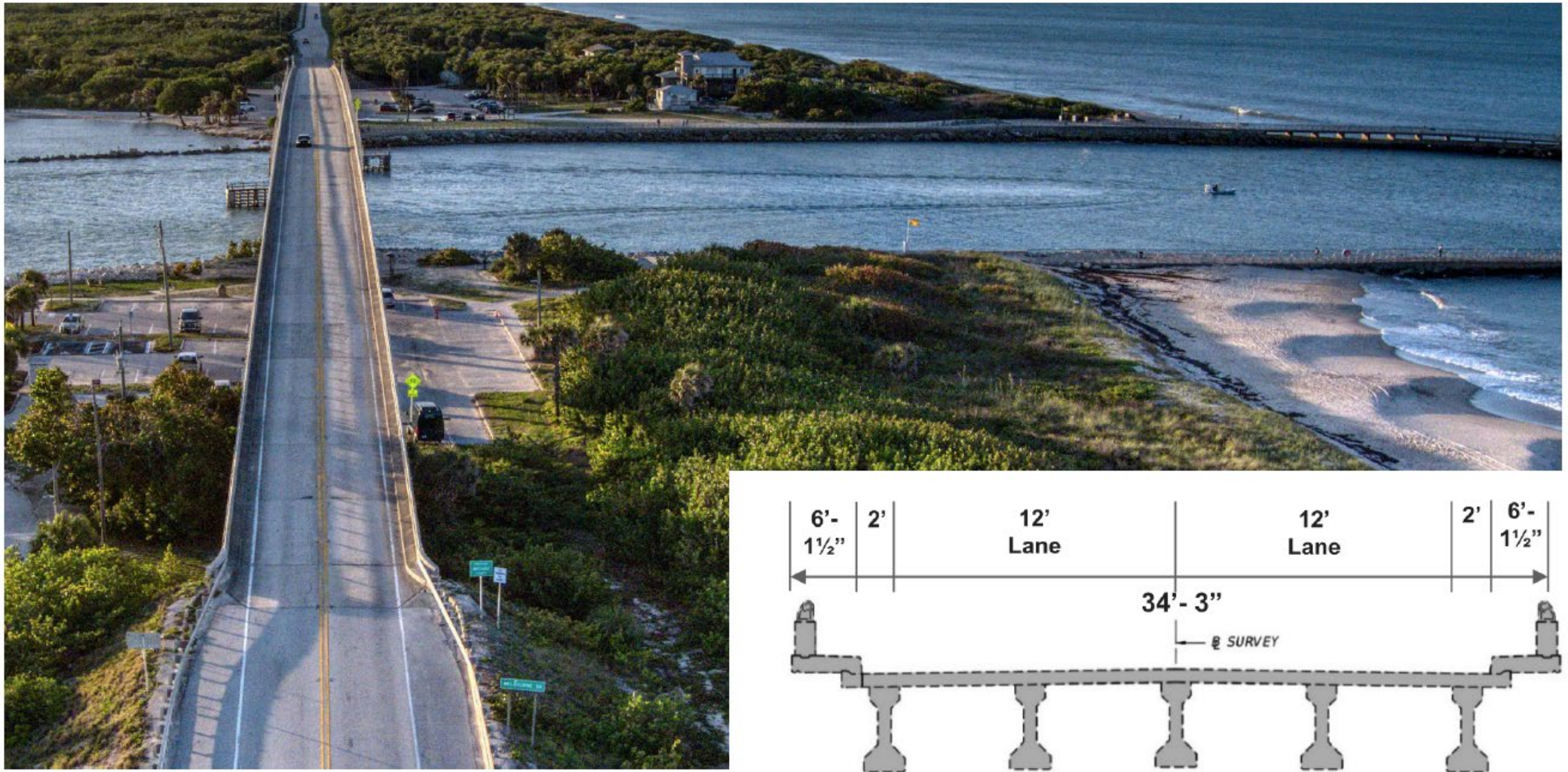
Proposed Bridge*



S.R. A1A/Jimmy Buffett Memorial Highway Over Sebastian Inlet Bridge

**The proposed bridge rendering above shows the final conditions of the new bridge, observation decks, and the State Park's North and South Parking Lots after construction is completed.*

Existing Bridge Typical Section*



S.R. A1A/Jimmy Buffett Memorial Highway Over Sebastian Inlet Bridge

**The typical section above shows the existing bridge conditions.*

Proposed Bridge Typical Section*



8-ft Shoulders
 12-ft Shared-Use Paths
 12-ft Travel Lanes

S.R. A1A/Jimmy Buffett Memorial Highway Over Sebastian Inlet Bridge

**The proposed typical section above shows the final conditions following bridge construction.*

Proposed Bridge Lookouts*



S.R. A1A/Jimmy Buffett Memorial Highway Over Sebastian Inlet Bridge

**The proposed rendering above shows the proposed lookouts on the new bridge once construction is completed.*

Mechanical Stabilized Earth (MSE) Walls*



S.R. A1A/Jimmy Buffett Memorial Highway Over Sebastian Inlet Bridge

**The proposed MSE walls will feature designs of sea animals, including sea turtles, fish, and a manta ray.*


State Park North and South Parking Lots*



State Park North Parking Lot Rendering

**The proposed improvements to the North and South parking lots include milling and resurfacing, along with drainage upgrades to improve long-term resilience.*


Lagoon Shoreline Protection*



Lagoon Shoreline Protection

**The rendering above shows the proposed lagoon shoreline protection measures designed to stabilize the shoreline, prevent erosion, and enhance long-term resiliency.*

Proposed Navigational Clearances*




**Proposed vertical clearance = 51 feet (existing is 39 feet)
 Proposed horizontal clearance = 140 feet (same as existing)*

Traffic Impacts

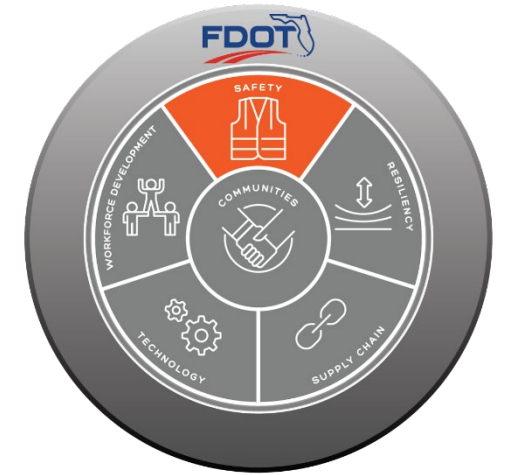
Maintenance of Traffic

- Single-lane closures are permitted daily, Monday through Thursday, from 7:00 a.m. to 5:00 p.m. and Friday, from 7:00 a.m. to 1:00 p.m. During these times, flaggers will maintain roadway traffic and access to the North Parking Lot.
- Marine traffic will be maintained, with advanced notice provided for temporary restrictions.
- Access to the South Parking Lot east of the bridge and access from the South Parking Lot to the south jetty will be closed during construction.
- Additional information about lane closures and detours will be provided in the weekly traffic report distributed by FDOT and can be viewed using the following link: [FDOT Treasure Coast Construction \(d4fdot.com\)](https://d4fdot.com).



Safety and Local Coordination

- **Public Safety is our Top Priority!**
 - **Work Zone Signage & Maintenance of Traffic**
 - Advanced warning and project signage will be placed throughout the construction corridor to alert the traveling public
 - **Local Agency & Stakeholder Coordination**
 - The project team will continue working closely with local stakeholders including local municipalities, schools, neighborhoods and other local agencies to ensure safety standards are met and impacts to the public are minimized in any way possible
 - **Emergency vehicles will be provided access at all times**



Lighted Message Board

Community Outreach

- To receive project-specific updates, please email Community Outreach Specialist Samantha Kayser at Skayser@Corradino.com to be added to the distribution list
- A weekly press release will be distributed every Friday
- Additional project-specific information can be found on the website
- The recording of this Virtual Public Meeting will be posted to www.d4fdot.com.

*****All project updates will be posted to the District Four website.*****

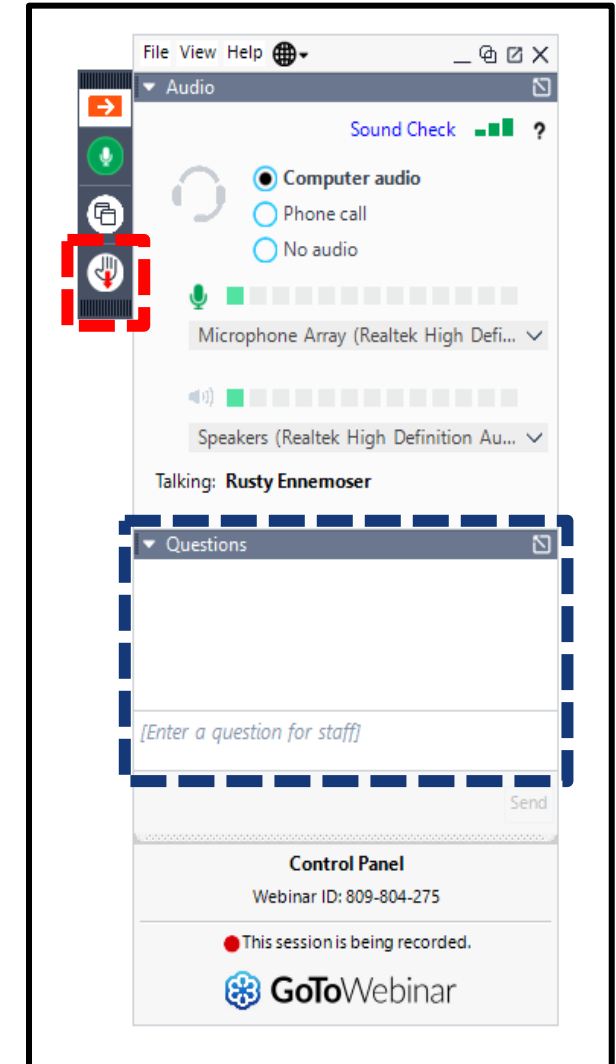


***Scan this QR code to go to the
District Four Website Project Page.***

www.d4fdot.com

Reminder For Participating In GoTo Webinar

- All attendees **will remain muted**.
- Attendees who wish to submit questions and/or comments can do so using the [GoTo Webinar Question Panel](#).
- If you wish to speak, click the [Raise Hand Button](#) on the Control Panel. Your microphone will be unmuted when your name is called.
- If you experience technical difficulties, please contact GoTo Webinar Support at **+1 (833) 851-8340**.
- Should you lose audio during the session, please open the GoTo Webinar Control Panel and change your audio to 'Phone Audio' or 'No Audio,' and then switch it back to 'Computer Audio.' If this does not work, you may need to exit and re-enter the webinar.



Live Question & Answer



Josh Baker

Construction Project Manager
FDOT District Four, Treasure Coast Operations



Bill Stuckey, P.E.

Senior Project Engineer
Conсор



Jason Jones

Project Administrator
Conсор



Colton Griffin

Project Administrator
Conсор



Binod Basnet, P.E.

Design Project Manager
FDOT District Four



Ian Biava, P.E.

Design Consultant Engineer
GFT



Moises Paquete

Project Manager
Webber, LLC



Samantha Kayser

Community Outreach Specialist
The Corradino Group

Contact Us

Throughout the project, questions or comments can be submitted via email or phone.

Josh Baker
FDOT Project Manager



joshua.baker@dot.state.fl.us



(772) 492-4930

Jason Jones
Project Administrator



jjones@consoreng.com



(772) 370-1330

Samantha Kayser
Community Outreach Specialist



skayser@corrardino.com



(772) 579-5479



FDOT Safety Message

Motorcycle Safety Awareness



Before Every Ride

Make sure you're wearing protective clothing:

- DOT-compliant helmet
- Full-coverage jackets
- Full-fingered gloves
- Riding pants
- Riding boots





**Thank you for attending tonight's
Virtual Public Meeting!**